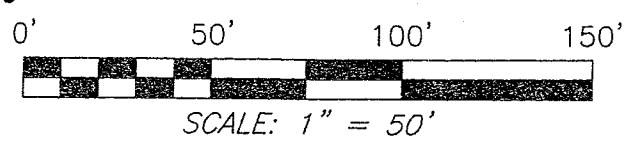
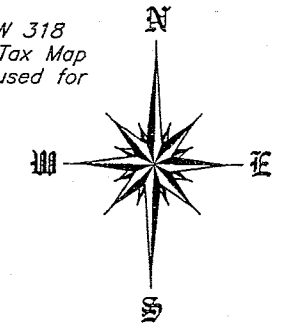


282



Bearings are based on Survey W 318 on file at the Richland County Tax Map Office and are intended to be used for angular determination only.



AMOY-GANGES ROAD  
(C.H. 223)

N 00°14'43" W  
135.51'

THE WEST LINE OF THE SW QTR. SEC. 20

C. L. HOLSINGER  
O.R.V. 1670, PAGE 291

N 88°20'21" E  
20.29'  
REF=20.00'

N 88°35'47" E 320.95'

N 25°51'42" E  
2.61'

1.00 ACRE

KELLER BROTHERS  
FARMS PARTNERSHIP  
O.R.V. 1703, PAGE 856

THE PLACE OF BEGINNING


REF=20.00'

S 88°26'53" W 321.20'

THE SOUTH LINE OF THE SW QTR. SEC. 20

THE SW CORNER OF THE SW QTR. SEC. 20

NEW SURVEY OF EXISTING PARCEL  
RICHLAND COUNTY TAX MAP OFFICE  
MCS 9-19-07  
INITIAL DATE



*Douglas C. Seiler*

SURVEY BY: DOUGLAS C. SEILER PS. #6869  
for SEILER & CRAIG SURVEYING INC.  
52-172 NORTH MAIN STREET  
MANSFIELD, OHIO 44902  
(419) 525-3644  
FAX (419) 525-3696

LEGEND

- IRON PIN FOUND
- ▲ RAILROAD SPIKE FOUND
- ◆ IRON PIN FOUND WITH CAP STAMPED "BLUNK 6320."
- ⊗ 5/8" IRON PIN SET WITH CAP STAMPED "SEILER AND CRAIG, INC."

SURVEY PLAT FOR	
STAN CUNNINGHAM	
PART SW QTR. SEC. 20, T-22, R-18 FRANKLIN TOWNSHIP RICHLAND COUNTY, OHIO	
DATE: SEPT. 17, 2007	SCALE: 1"=50'
3262AMOYGANG	

**SEILER & CRAIG SURVEYING, INC.**

Douglas C. Seiler, PS & Chad F. Craig, PS  
52 1/2 North Main Street  
Mansfield, Ohio 44902  
419-525-3644 Fax 419-525-3696  
www.seilerandcraig.com

**SURVEY DESCRIPTION**

PART SW QUARTER SECTION 20  
FRANKLIN TOWNSHIP  
RICHLAND COUNTY, OHIO

Situated in the Township of Franklin, County of Richland, State of Ohio and being a part of the Southwest Quarter of Section 20, of Township 22 North, Range 18 West, and being more particularly described as follows:

Beginning for the same at a railroad spike found and accepted as marking the southwest corner of said quarter; Thence, North 00 degrees 14 minutes 43 seconds West with the west line of said quarter and in Amoy Ganges Road (County Highway 223), a distance of 135.51 feet to a railroad spike found;

Thence, North 88 degrees 35 minutes 47 seconds East, passing through an iron pin found at 20.00 feet, a total distance of 320.95 feet to an iron pin found;

Thence, South 00 degrees 20 minutes 43 seconds East a distance of 134.67 feet to an iron pin found on the south line of said quarter;


Thence, South 88 degrees 26 minutes 53 seconds West with said south line, passing through an iron pin found at 301.20 feet, a total distance of 321.20 feet to the place of beginning, containing 1.00 acre, according to survey by Douglas C. Seiler, Professional Surveyor #68869 for Seiler & Craig Surveying, Inc., on September 17, 2007, but subject to the right of way of Amoy Ganges Road.

Iron pins set are 5/8" rods with caps stamped "SEILER AND CRAIG INC."

Bearings are based on Survey W 318 on file at the Richland County Tax Map Office and are intended to be used for angular determination only.

NEW SURVEY  
OF EXISTING PARCEL  
RICHLAND COUNTY,  
TAX MAP OFFICE

MSB 9/19/07  
INITIAL DATE



Douglas C. Seiler PS #68869  
for Seiler & Craig Surveying, Inc.