

SURVEY FOR: GAYLORD DOTTERER

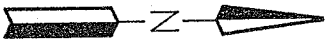

DATE: 8/22/07

JOB NUMBER: DOTTERER SPLIT

LOCATION:

PART OF THE SE. 1/4  
OF SEC. 13, T-22, R-18,  
WELLER TWP., RICHLAND  
CO., STATE OF OHIO.

GRIMES ROAD  
(T.H. 255)



CURVE "A"  
R=1500.00'  
L=55.04'  
Δ=02°06'08"  
BRG=S 00°49'28" E  
C LEN=55.03'

CURVE "B"  
R=1500.00'  
L=247.80'  
Δ=09°27'56"  
BRG=S 06°36'30" E  
C LEN=247.52'


*Replaced  
With Z-295*

CHERYL L. DOTTERER  
DV. 825, PG. 107

E. MAXINE OSWALT,  
TRUSTEE  
ORV. 323, PG. 184

*Approved  
WELLER Township Zoning  
& Set of 17  
Ordinances*

NEW SPLIT  
RICHLAND COUNTY  
TAX MAP OFFICE  
MLB 9/1/07  
INITIAL DATE



- RAILROAD SPIKE FOUND
- RAILROAD SPIKE SET
- IRON PIN SET, 5/8" DIA. ROD WITH PLASTIC CAP STAMPED "STEVENS 7052"

Distances shown hereon are expressed in feet and decimal parts thereof, bearings are to an assumed meridian and are used to express angles only.

CERTIFICATION: I hereby certify that the foregoing survey was prepared from actual field measurements, in accordance with Chapter 4733-37, Ohio Administration Code.

*Roger L. Stevens*  
Roger L. Stevens, P.S. #7052

DRAWN BY: NBI

12990

