

PLAT OF SURVEY FOR MARK ISAAC

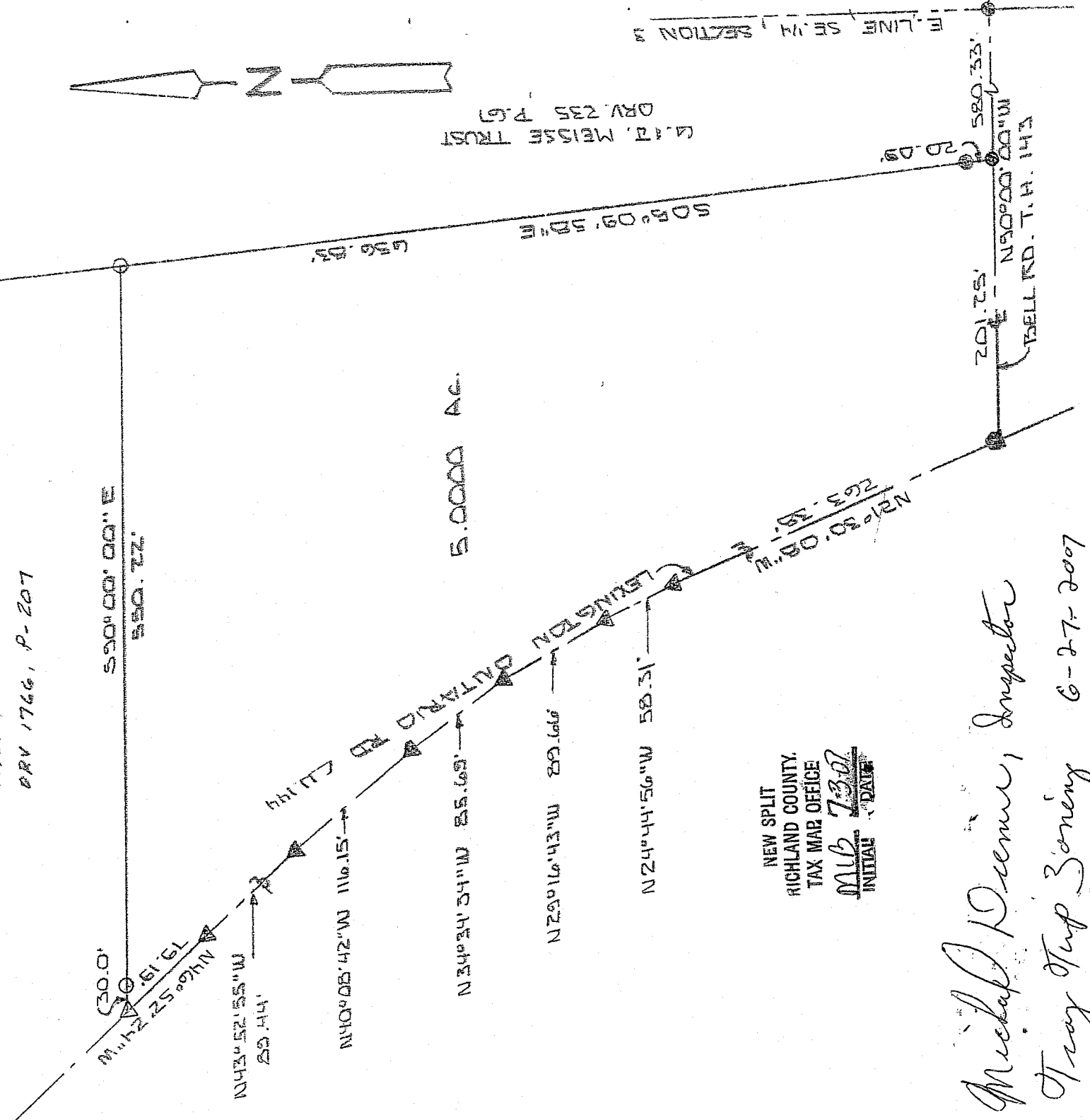
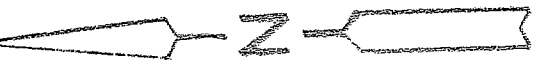
SECTION 3 LOT # ~
 TOWNSHIP 20 CITY / VILLAGE _____
 RANGE 19 TIRON TOWNSHIP / _____
 QUARTER SE RICHLAND COUNTY, OHIO

LEGEND:

- ▲ - P.K. NAIL FOUND "MAG."
- △ - P.K. NAIL SET "MAG."
- - RAILROAD SPIKE FOUND
- - RAILROAD SPIKE SET
- - FENCE POST FOUND
- ⊙ - IRON PIN FOUND
- - IRON PIN SET - CAPPED
- BLUNK 6320 "

K.C. & M.T. ISSAC
 DRV 1766, P-207


S90°00'00"E
 550.72'



NEW SPLIT
 RICHLAND COUNTY,
 TAX MAP OFFICE

MLB 7307
 INITIAL DATE

Michael Keener, Inspector
 Tray Top Zoning 6-27-2007



BASIS OF BEARINGS: SURVEY BY L.F. CRAIG 4-04-05

I HEREBY CERTIFY THAT THE ABOVE PLAT AND THE FIELD SURVEY IT REPRESENTS ARE TRUE TO THE BEST OF MY KNOWLEDGE

Larry G. Blunk

LARRY G. BLUNK
 PROFESSIONAL SURVEYOR # 6320

JUNE 27 2007

DATE **Y-163**

Y-163

DESCRIPTION
FOR
MARK ISSAC

Located in the Township of Troy, County of Richland, State of Ohio and being a part of the Southeast Quarter of Section 3, Township 20, Range 19 and more particularly described as follows:

Beginning at an iron pin found on the east line of the Southeast Quarter of Section 3 with its intersection with the centerline of Bell Rd. T.H. 143.

Thence N 90 degrees 00' 00" W along the centerline of Bell Rd. T.H. 143 a distance of 580.33 feet to an iron pin found and the True Place of Beginning.

Thence continuing N 90 degrees 00' 00" W along the centerline of Bell Rd. T.H. 143 a distance of 201.25 feet to a railroad spike found on the centerline of Lexington-Ontario Rd. C.H. 144.

Thence N 21 degrees 30' 08" W along the centerline of Lexington-Ontario Rd. C.H. 144 a distance of 263.38 feet to a mag nail found.

Thence N 24 degrees 44' 56" W along the centerline of Lexington-Ontario Rd. C.H. 144 a distance of 58.31 feet to a mag nail found.

Thence N 29 degrees 16' 43" W along the centerline of Lexington-Ontario Rd. C.H. 144 a distance of 89.66 feet to a mag nail found.

Thence N 34 degrees 34' 34" W along the centerline of Lexington-Ontario Rd. C.H. 144 a distance of 85.69 feet to a mag nail found.

Thence N 40 degrees 08' 42" W along the centerline of Lexington-Ontario Rd. C.H. 144 a distance of 116.15 feet to a mag nail found.

Thence N 43 degrees 52' 55" W along the centerline of Lexington-Ontario Rd. C.H. 144 a distance of 89.44 feet to a mag nail found.

Thence N 46 degrees 52' 24" W along the centerline of Lexington-Ontario Rd. C.H. 144 a distance of 79.19 feet to a mag nail set.


Thence S 90 degrees 00' 00" E passing thru an iron pin set at 30.00 feet a total distance of 550.22 feet to an iron pin set.

Thence S 05 degrees 09' 58" E passing thru an iron pin found at 636.74 feet a total distance of 656.83 feet to the True Place of Beginning and containing 5.0000 acres more or less but subject to all legal highways also all easements of record.

Michael Deemie, Inspector
Troy Twp zoning

Basis of Bearings: Survey by C.F. Craig, 4-04-05.

Larry G. Blunk
Larry G. Blunk, P.S. 6320
June 8, 2007



NEW SPLIT
RICHLAND COUNTY
TAX MAP OFFICE
INITIAL *MLB* DATE *7-3-07*

Y-163

4-167