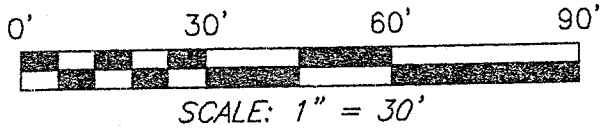


Y-125



WOOSTER HEIGHTS

LOT #51

LOT #50

LOT #49

LOT #48

LOT #47

THE PLACE OF BEGINNING

N 88°24'03" E 240.00'

LOT #26

25190 SQ. FT. TOTAL

(16793 S.F.)

LOT #8

N 00°01'44" E 105.00'

S 00°01'44" W 105.00'

WALKER AVENUE 60' R/W

NORTH



Z

(8397 S.F.)

PART LOT #27

LOT #9


S 88°24'03" W 240.00'

PART LOT #27

BEARINGS ARE BASED ON AN ASSUMED MERIDIAN AND ARE INTENDED TO BE USED FOR ANGULAR DETERMINATION ONLY

NEW SURVEY OF EXISTING PARCEL
RICHLAND COUNTY
TAX MAP OFFICE

MIB 53107
INITIAL DATE



LEGEND

- IRON PIN FOUND
- ⊙ BRASS TOP IRON PIN FOUND
- ▲ RAILROAD SPIKE FOUND
- ⊗ 5/8" IRON PIN SET WITH CAP STAMPED "SEILER AND CRAIG, INC."

SURVEY PLAT FOR	
PROPERTY TRANSFER	
LOT #26 & PART LOT #27, GREEN RIDGE #1, MADISON TOWNSHIP RICHLAND COUNTY, OHIO	
DATE: MAY 24, 2007	SCALE: 1"=30'
92WALKER	

SURVEY BY: *Chad F. Craig*
 CHAD F. CRAIG P.S. #8195
 for SEILER & CRAIG SURVEYING INC.
 52-1/2 NORTH MAIN STREET
 MANSFIELD, OHIO 44902
 (419) 525-3644
 FAX (419) 525-3696

Y-125

SEILER & CRAIG SURVEYING, INC.

Douglas C. Seiler, PS & Chad F. Craig, PS
52 1/2 North Main Street
Mansfield, Ohio 44902
419-525-3644 Fax 419-525-3696
www.seilerandcraig.com

SURVEY DESCRIPTION

LOT #26 AND
PART OF LOT # 27
GREEN RIDGE No.1, MADISON TOWNSHIP
RICHLAND COUNTY, OHIO

Situated in Green Ridge No. 1, Madison Township Allotments, County of Richland, State of Ohio and being known as Lot #26 and a part of Lot #27 of the consecutively numbered lots in said allotment, and being more particularly described as follows:

Beginning for the same at an iron pin set on the northeast corner of Lot #26; Thence, South 00 degrees 01 minute 44 seconds West with the east line of said lot and the southerly prolongation thereof, a distance of 105.00 feet to a brass top iron pin found on the east line of Lot #27;

Thence, South 88 degrees 24 minutes 03 seconds West a distance of 240.00 feet to an iron pin set on the west line of said lot;

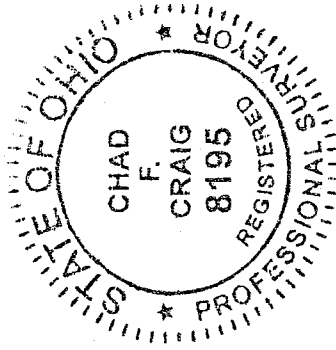
Thence, North 00 degrees 01 minute 44 seconds East with the west line of said lot and the northerly prolongation thereof, a distance of 105.00 feet to an iron pin set marking the northwest corner of Lot #26;

Thence, North 88 degrees 24 minutes 03 seconds East with the north line of said lot, a distance of 240.00 feet to the place of beginning, containing 25190 square feet of which 16793 square feet are located within Lot #26 and 8397 square feet are located within Lot #26 according to survey by Chad F. Craig P.S. #8195 for Seiler and Craig Surveying, Inc. on May 24, 2007.

Iron pins set are 5/8" rods with caps stamped "SEILER AND CRAIG, INC".

Bearings are based on an assumed meridian and are intended to be used for angular determination only.

NEW SURVEY
OF EXISTING PARCEL
RICHLAND COUNTY,
TAX MAP OFFICE
MLB 5-21-07
INITIAL DATE



Chad F. Craig

Chad F. Craig P.S. #8195
for Seiler and Craig Surveying, Inc.