


Y. 31

NORTH



Bearings are based on an assumed meridian and are intended to be used for angular determination only.



Public Alley

N 00°04'13" E  
54.93'

The Place of Beginning

Lot #564

N 89°56'56" E  
165.02'

SURVEYED FOR  
TRANSFER  
PART OF LOT #565  
9783 Sq. Ft. TOTAL

SOUTH DIAMOND STREET

S 24°52'30" E  
60.73'


Part of Lot #565  
190.63'  
N 89°59'39" W

Part of Lot #566

LEGEND

- iron pin, found
- ⊗ 5/8" iron pin set with cap stamped "SEILER AND CRAIG INC".

NEW SURVEY  
OF EXISTING PARCEL  
RICHLAND COUNTY  
TAX MAP OFFICE  
MIB 3-23-07  
INITIAL DATE



SURVEY BY: DOUGLAS C. SEILER PS #6869  
for SEILER & CRAIG SURVEYING INC.  
52-1/2 NORTH MAIN STREET  
MANSFIELD, OHIO 44902  
(419) 525-3644  
FAX (419) 525-3696

SURVEY PLAT FOR	
DAVID A. PAVLISIN	
PART OF LOT #565	
CITY OF MANSFIELD	
OHIO	
Date: March 21, 2007	Scale: 1" = 30'
248diam.dwg/.asc	

**SEILER & CRAIG SURVEYING, INC.**

*Douglas C. Seiler, PS & Chad F. Craig, PS*  
52 1/2 North Main Street  
Mansfield, Ohio 44902  
419-525-3644 Fax 419-525-3696  
www.seilerandcraig.com

**SURVEY DESCRIPTION**

**PART OF LOT #565  
CITY OF MANSFIELD, OHIO**

Situated in the City of Mansfield, County of Richland, State of Ohio and being a part of Lot #565 of the consecutively numbered lots in said city, and being more particularly described as follows:

Beginning for the same at an iron pin found and accepted as marking the northwest corner of said lot; Thence, North 89 degrees 56 minutes 56 seconds East with the north line of said lot, a distance of 165.02 feet to an iron pin set on the west line of South Diamond Street;

Thence, South 24 degrees 52 minutes 30 seconds East with said west line, a distance of 60.73 feet to an iron pin found;

Thence, North 89 degrees 59 minutes 39 seconds West a distance of 190.63 feet to an iron pin found on the west line of said lot;


Thence, North 00 degrees 04 minutes 13 seconds East with said west line, a distance of 54.93 feet to the place of beginning, containing 9783 square feet, according to survey by Douglas C. Seiler Professional Surveyor #68869, on March 21, 2007.

Iron pins set are 5/8" rods with caps stamped "SEILER AND CRAIG INC."

Bearings are based on an assumed meridian and are intended to be used for angular determination only.

NEW SURVEY:  
OF EXISTING PARCEL  
RICHLAND COUNTY  
TAX MAP OFFICE

MLB 3-23-07  
INITIAL DATE



*Douglas C. Seiler*  
for Seiler & Craig Surveying, Inc.