


- ◆ 2" MAG NAIL SET
- SURVEY MARKER FD (AS NOTED)
- SURVEY MARKER SET - 5/8"x30" REBAR WITH PLASTIC CAP STAMPED "RICHLAND ENG. RLS 7209"

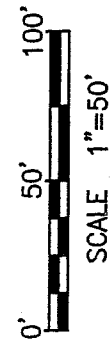
1/2" PIPE FD. S.E. CORNER LOT 949 PARK AVENUE WEST

OWNER:  
METROPOLITAN HOUSING  
AUTHORITY  
PP# 027-03-130-06-000  
PLAT BOOK 4 PAGE 5  
O.R.V. 2 P. 587

SURVEY FOR PART LOT NUMBER 2028 CITY OF MANSFIELD, OHIO



NEW SURVEY OF EXISTING PARCEL RICHLAND COUNTY TAX MAP OFFICE  
FINAL DATE 3-14-01



*Robert J. McAuley*  
ROBERT J. MCAULEY  
RLS 7209

DATE  
*2 March 2007*

BEARINGS ARE BASED ON AN ASSUMED MERIDIAN AND ARE INTENDED FOR THE DETERMINATION OF ANGULAR MEASUREMENT ONLY.




RICHLAND ENGINEERING LIMITED  
MANSFIELD, OHIO

107012

*Y-20*

*V.D.A*

4-20



**RICHLAND ENGINEERING LIMITED**

29 North Park Street, Mansfield, Ohio 44902-1769 • 419/524-0074 FAX 419/524-1812

107012

**Description Part Lot Number 2028  
City of Mansfield**

Situated in the City of Mansfield, County of Richland, State of Ohio and being a part of Lot Number 2028 of the consecutively numbered lots in the City of Mansfield, and being more particularly described as follows:

Beginning at a 2" Mag Nail set on the north right of way line of Park Avenue West, also being the southwest corner of said Lot Number 2028;

Thence North 00°25'21" West along the west line of said Lot Number 2028, a distance of 178.35 feet to a survey marker set at the northwest corner of said Lot Number 2028;

Thence North 89°18'15" East along the north line of said Lot Number 2028, a distance of 75.00 feet to a 2" Mag Nail set;


Thence South 00°25'21" East a distance of 178.74 feet to a 2" Mag Nail set on the north right of way line of Park Avenue West;

Thence South 89°36'16" West along the north right of way line of Park Avenue West, a distance of 75.00 feet to the 2" Mag Nail set at the Point of Beginning, containing 13390.759 square feet.

This description is based upon an actual field survey. All bearings are assumed for the determination of angular measurement only.

Survey marker set indicates a 5/8"x30" rebar with plastic cap stamped "Richland Eng. RLS 7209" set.

Deed Reference: Official Record Volume 2, Page 587.



*Robert J. McAuley*  
Robert J. McAuley  
P.S. No. 7209

*2 March 2007*  
Date

NEW SURVEY  
OF EXISTING PARCEL  
RICHLAND COUNTY  
TAX MAP OFFICE  
EAV 314-D7  
INITIAL DATE

4-20