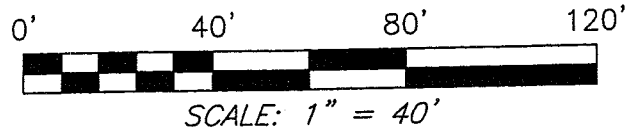



V-19



**LEGEND**

- IRON PIN FOUND
- ⦿ MAG NAIL SPIKE FOUND
- ▲ RAILROAD SPIKE FOUND
- ⊗ 5/8" IRON PIN SET WITH CAP STAMPED "SEILER AND CRAIG, INC."



*[Signature]*  
 SURVEY BY: DOUGLAS C. SEILER PS. #6869  
 for SEILER & CRAIG SURVEYING INC.  
 52-1/2 NORTH MAIN STREET  
 MANSFIELD, OHIO 44902  
 (419) 525-3644  
 FAX (419) 525-3696

NEW SPLIT  
 RICHLAND COUNTY  
 TAX MAP OFFICE  
*MLB* 3-12-07  
 INITIAL DATE

NEW SURVEY  
 OF EXISTING PARCEL  
 RICHLAND COUNTY  
 TAX MAP OFFICE  
*MLB* 3-12-07  
 INITIAL DATE

**CLINE AVENUE 60' R/W**

20' ALLEY

S 00°00'00" E 179.48'

S 89°20'45" W 67.79'

N 00°39'15" W 73.34'

S 89°20'45" W 57.07'

N 87°27'30" E 58.32'

THE PLACE OF BEGINNING PARCEL "B"

PARCEL "B"  
 PART LOT #3599  
 14644 SQ. FT.

PARCEL "A"  
 PART LOT #3599  
 5957 SQ. FT.

N 89°20'45" E 105.37'

PART LOT #3599

WILMAR AVENUE 20' R/W

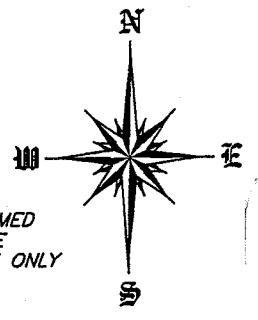
THE PLACE OF BEGINNING PARCEL "A"

87.81'

S 32°42'43" W

REF=15'

82.5'



BEARINGS ARE BASED ON AN ASSUMED MERIDIAN AND ARE INTENDED TO BE USED FOR ANGULAR DETERMINATION ONLY

"The grantor, grantee and all subsequent owners or assignees taking title from, under or through the grantor or grantee agrees that any use or improvement made on this land shall be in conformity with all existing valid zoning, platting, health, or other lawful rules and regulations."

APPROVED BY THE MANSFIELD CITY PLANNING COMMISSION;  
 NO PLAT REQUIRED.

SIGNED: *[Signature]*  
 SECRETARY, CITY PLANNING COMMISSION;  
 DATE: 2/27/07

SURVEY PLAT FOR	
PASTOR SCOTT LOGAN	
PART LOT #3599	
CITY OF MANSFIELD	
RICHLAND COUNTY, OHIO	
DATE: MARCH 8, 2007	SCALE: 1"=40'
150CLINE	

**SEILER & CRAIG SURVEYING, INC.**

Douglas C. Seiler, PS & Chad F. Craig, PS

52 1/2 North Main Street

Mansfield, Ohio 44902

419-525-3644 Fax 419-525-3696

www.seilerandcraig.com

**SURVEY DESCRIPTION**

**PARCEL "A"**

PART OF LOT #3559  
CITY OF MANSFIELD, OHIO

Situated in the City of Mansfield, County of Richland, State of Ohio and being a part of Lot #3559 of the consecutively numbered lots in said city, and being more particularly described as follows:

Commencing at the southeast corner of said Lot #3599, as referenced by an iron pin set on a bearing of South 87 degrees 27 minutes 30 seconds West and at a distance of 1.00 foot from said corner; Thence, North 32 degrees 42 minutes 43 seconds East with the east line of said lot, a distance of 124.78 feet to a point, as referenced by an iron pin set on a bearing of South 89 degrees 20 minutes 45 seconds West and at a distance of 1.00 foot from said point, said point being the place of beginning of the parcel herein described;

Thence, South 89 degrees 20 minutes 45 seconds West, passing through the aforementioned iron pin at 1.00 foot, a total distance of 57.07 feet to an iron pin set;

Thence, North 00 degrees 39 minutes 15 seconds West a distance of 73.34 feet to an iron pin set;

Thence, North 89 degrees 20 minutes 45 seconds East a distance of 105.37 feet to an existing property corner as referenced by a Mag Nail spike found on a bearing of South 32 degrees 42 minutes 43 seconds West and at a distance of 15.00 feet from said corner;

Thence, South 32 degrees 42 minutes 43 seconds West with the east line of said lot, passing through the aforementioned Mag Nail spike at 15.00 feet, a total distance of 87.81 feet to the place of beginning, containing 5957 square feet, according to survey by Douglas C. Seiler, Professional Surveyor #68869 for Seiler & Craig Surveying, Inc. on March 8, 2007.

Iron pins set are 5/8" rods with caps stamped "SEILER AND CRAIG INC."

Bearings are based on an assumed meridian and are intended to be used for angular determination only.

NEW SPLIT  
RICHLAND COUNTY  
TAX MAP OFFICE

M 19 3-12-07  
INITIAL DATE



*Douglas C. Seiler*

Douglas C. Seiler PS #68869  
for Seiler & Craig Surveying, Inc.

APPROVED BY THE MANSFIELD CITY PLANNING COMMISSION;  
NO PLAT REQUIRED.  
SIGNED: *John P. Price*  
SECRETARY, CITY PLANNING COMMISSION;

DATE: 2/27/07

"The grantor, grantee and all subsequent owners or assignees taking title from, under or through the grantor or grantee agrees that any use or improvement made on this land shall be in conformity with all existing valid zoning, platting, health, or other laws, rules and regulations."

Y-19

**SEILER & CRAIG SURVEYING, INC.**

Douglas C. Seiler, PS & Chad F. Craig, PS  
52 1/2 North Main Street  
Mansfield, Ohio 44902  
419-525-3644 Fax 419-525-3696  
www.seilerandcraig.com

**SURVEY DESCRIPTION**

**PARCEL "B"**

PART OF LOT #3599  
CITY OF MANSFIELD, OHIO

Situated in the City of Mansfield, County of Richland, State of Ohio and being a part of Lot #3559 of the consecutively numbered lots in said city, and being more particularly described as follows:

Beginning for the same at the southeast corner of said Lot #3599, as referenced by an iron pin set on a bearing of South 87 degrees 27 minutes 30 seconds West and at a distance of 1.00 foot from said corner; Thence, North 32 degrees 42 minutes 43 seconds East with the east line of said lot, a distance of 124.78 feet to a point as referenced by an iron pin set on a bearing of South 89 degrees 20 minutes 45 seconds West and at a distance of 1.00 foot;

Thence, South 89 degrees 20 minutes 45 seconds West, passing through the aforementioned iron pin at 1.00 foot, a total distance of 57.07 feet to an iron pin set;

Thence, North 00 degrees 39 minutes 15 seconds West a distance of 73.34 feet to an iron pin set;


Thence, South 89 degrees 20 minutes 45 seconds West a distance of 67.79 feet to an iron pin found on the west line of said lot;

Thence, South 00 degrees 00 minutes 00 seconds East with said west line, a distance of 179.48 feet to an iron pin set marking the southwest corner of said lot;

Thence, North 87 degrees 27 minutes 30 seconds East with the south line of said lot, passing through an iron pin set for reference at 57.32 feet, a total distance of 58.32 feet to the place of beginning, containing 14644 square feet, according to survey by Douglas C. Seiler, Professional Surveyor #6869 for Seiler & Craig Surveying, Inc. on March 8, 2007.

Iron pins set are 5/8" rods with caps stamped "SEILER AND CRAIG INC."

Bearings are based on an assumed meridian and are intended to be used for angular determination only.



Douglas C. Seiler  
for Seiler & Craig Surveying, Inc.

NEW SURVEY  
OF EXISTING PARCEL  
RICHLAND COUNTY  
TAX MAP OFFICE

MS 3-12-07  
INITIAL DATE

APPROVED BY THE MANSFIELD CITY PLANNING COMMISSION;  
NO PLAT REQUIRED.

SIGNED: *John P. ...*  
SECRETARY, CITY PLANNING COMMISSION;

DATE: 2/27/07

"The grantor, grantee and all subsequent owners of assignees taking title from, under or through the grantor or grantee agrees that any use or improvement made on this land shall be in conformity with all existing valid zoning, platting, health, or other lawful rules and regulations."