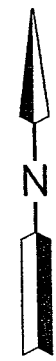
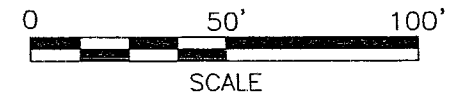


SURVEY FOR SHIRLEY PARLETTE

☉ ALEXANDER RD. (T.H. 340)



LEGEND

- M. MEASURED
- D. DEED
- IRON PIN FOUND
- IRON PIN SET, 5/8" DIA. ROD WITH PLASTIC CAP STAMPED "STEVENS 7052"

☉ BELLVILLE NORTH ROAD (C.H. 341)

S 00°41'00" E 480.89'

80.00'

N 00°41'00" W

25.00'

25.00'

SHIRLEY E. BRINDO
D.V.-893 P.-753

S 89°35'27" E 450.00'

0.826 ACRES

CAROL A. VAN TILBURG
O.R.V.-1419 P.-533

N 89°35'27" W 450.00'
400'

DONALD W. & RUTH ANN KELLY
D.V.-885 P.-104

80.00'

S 00°41'00" E

OWNER UNKNOWN

NEW SURVEY
OF EXISTING PARCEL
RICHLAND COUNTY
TAX MAP OFFICE
MLB 3-14-05
INITIAL DATE

BEVERLY A. SCHMAUDER
D.V.-851 P.-99

PART OF THE SW. 1/4
OF SEC. 34, T-20, R-18,
WASHINGTON TWP.,
RICHLAND CO., OHIO.

Distances shown hereon are expressed in feet and decimal parts thereof, bearings are to an assumed meridian and are used to express angles only.

CERTIFICATION: I hereby certify that the foregoing survey was prepared from actual field measurements, in accordance with Chapter 4733-37, Ohio Administration Code.



Roger L. Stevens
Roger L. Stevens, P.S. #7052

Date 3-8-05 SM-1660

U-232

Roger L. Stevens

March 8, 2005

**SURVEYOR'S DESCRIPTION FOR
SHIRLEY PARLETTE**

0.826 Acre

Situated in the Township of Washington, County of Richland, State of Ohio and being part of the Southwest Quarter of Section 34, Township 20, Range 18 and being more particularly described as follows:

Commencing at an iron pin found in the intersection of the centerline of Alexander Road (T.H. 340) and the west line of said Southwest Quarter;

Thence S °00 41' 00" E, 480.89 feet along said west line of said Southwest Quarter to a point being the southwest corner of a parcel of land conveyed to Shirley E. Brindo by deed volume 893, page 753, said point being the **true place of beginning**;


Thence with the following **FOUR** courses:

- 1) **S 89° 35' 27" E, 450.00 feet** along the south line of said land of Shirley E. Brindo to an iron pin set in the southeast corner of said land, said iron pin also being in the west line of a parcel of land conveyed to Beverly A. Schmauder by deed volume 851, page 99 and passing through an iron pin set at 25.00 feet;
- 2) **S 00° 41' 00" E, 80.00 feet** along said west line of said land of Beverly A. Schmauder to an iron pin set;
- 3) **N 89° 35' 27" W, 450.00 feet** a part of which is along the north line of a parcel of land conveyed to Donald W. and Ruth Ann Kelly by deed volume 885, page 104 to a point being in the northwest corner of said land, said point also being in Bellville North Road (C.H. 341) and being in said west line of said Southwest Quarter and passing through an iron pin set at 425.00 feet;
- 4) **N 00° 41' 00" W, 80.00 feet** along said Bellville North Road and said west line of said Southwest Quarter to the **true place of beginning** and containing **0.826 acre**, more or less, and subject to all legal highways and easements of record.

Bearings are to an assumed meridian and are used to express angles only.

All iron pins set are 5/8" diameter reinforcing rod with plastic cap stamped "STEVENS 7052".

According to a survey made in March 2005 by Roger L. Stevens, Ohio Registered Surveyor No. 7052.



Roger L. Stevens
 Roger L. Stevens
 Registered Surveyor No. 7052
 SM1660A4

NEW SURVEY
 OF EXISTING PARCEL
 RICHLAND COUNTY,
 TAX MAP OFFICE
 INITIAL MLB DATE 3-14-05