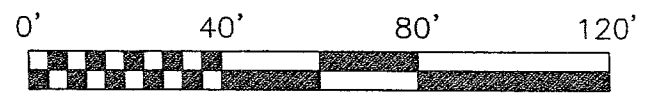



U-136

TAYLORTOWN ROAD
(COUNTY HIGHWAY 200)



SCALE: 1" = 40'



S 88°49'20" E 149.47'

THE NW CORNER OF
THE NW QTR. SEC. 22

THE PLACE OF
BEGINNING

S 88°49'20" E
84.73'

THE NORTH LINE OF
THE NW QTR. SEC. 22

BEARINGS ARE BASED
ON SURVEY B-409

E. & F. GESING
O.R.V. 195, PAGE 893

N 03°12'52" E 181.00'

(0.05 A)


0.35 ACRE
TOTAL

S 03°06'40" W 183.00'

J. & C. KIRTZMILLER
O.R.V. 18, PAGE 165

LEGEND

- IRON PIN FOUND
- ▲ RR SPIKE FOUND
- ♁ MAG NAIL SPIKE SET
- ⊗ IRON PIN SET WITH CAP STAMPED
"SEILER AND CRAIG INC."



Douglas C. Seiler

SURVEYED BY: DOUGLAS C. SEILER PS #6869
FOR SEILER & CRAIG SURVEYING INC.
52-1/2 NORTH MAIN STREET
MANSFIELD, OHIO 44902
(419) 525-3644
FAX (419) 525-3696

NEW SETTING
OF EXISTING PARCEL
RICHLAND COUNTY,
TAX MAP OFFICE

MSB *12-13-04*
INITIAL DATE

R. & F. HARTZ
O.R.V. 1066, PAGE 612

SURVEY PLAT FOR	
SEAMOUR	
PART NW QTR. SEC. 22, T-22, R-19 JACKSON TOWNSHIP RICHLAND COUNTY, OHIO	
DATE: DECEMBER 1, 2004	SCALE: 1"=40'
3021TAYTN	

SEILER & CRAIG SURVEYING, INC.

Douglas C. Seiler, PS & Chad F. Craig, PS
52 1/2 North Main Street
Mansfield, Ohio 44902
419-525-3644 Fax 419-525-3696
www.seilerandcraig.com

SURVEY DESCRIPTION

PART OF THE NW QUARTER OF SECTION 22
JACKSON TOWNSHIP
RICHLAND COUNTY, OHIO

Situated in the Township of Jackson, County of Richland, State of Ohio and being a part of the Northwest Quarter of Section 22, of Township 22 North, Range 19 West, and being more particularly described as follows:

Commencing at an iron pin found and accepted as marking the northwest corner of said quarter; Thence, South 88 degrees 49 minutes 20 seconds East with the north line of said quarter, the same being the centerline of Taylortown Road (County Highway 200), a distance of 149.47 feet to a railroad spike found, said spike being the place of beginning of the parcel herein described;

Thence, continuing South 88 degrees 49 minutes 20 seconds East with said north line and said centerline, a distance of 84.73 feet to a railroad spike found;

Thence, South 03 degrees 06 minutes 40 seconds West, passing through an iron pin set for reference at 25.00 feet, a total distance of 183.00 feet to an iron pin found;


Thence, North 87 degrees 28 minutes 02 seconds West a distance of 85.01 feet to an iron pin found;

Thence, North 03 degrees 12 minutes 52 seconds East, passing through an iron pin set for reference at 156.00 feet, a total distance of 181.00 feet to the place of beginning, containing 0.35 of an acre, according to survey by Douglas C. Seiler, Professional Surveyor #6869 for Seiler & Craig Surveying, Inc. on December 1, 2004, but subject to the right of way of Taylortown Road.

Iron pins set are 5/8" rods with caps stamped "SEILER 6869".

Bearings are based on an assumed meridian and are intended to be used for angular determination only.

NEW SURVEY
OF EXISTING RECORD
RICHLAND COUNTY
TAX MAP C-1-04
MAB 12-13-04
INITIAL



Douglas C. Seiler PS 6869
for Seiler & Craig Surveying, Inc.