


TABLE	ANGLE (°)	LENGTH (ft)	AREA (sq ft)
A	0270211807000	0.0380	1,654.84
B	0270211807000	0.7260	31,624.85
C	0270211808000	0.1182	5,149.51
TOTALS		0.8822	38,429.20

- LEGEND**
- - IRON PIN FOUND
  - - IRON PIN SET W/ PLASTIC CAP "J CROWL 6496"
  - ⊗ - PK NAIL SET

FIRST UNITED  
PRESBYTERIAN  
CHURCH  
DV-572, PG-433

R & S BENSON  
ORV-944, PG-815

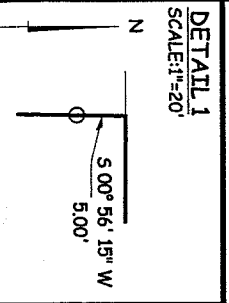


James K. Crowl  
P.S. #6496

NEW SURVEY  
OF EXISTING PARCEL  
RICHLAND COUNTY  
TAX MAP OFFICE  
MKB 11-30-04  
INITIAL DATE



N



E.C. LESS THAN 1:10,000

**Plat of Survey  
for  
Evelyn Bates**

Part of the NW 1/4,  
Twp-21, Rng-18,  
Section 29, Madison  
Twp., City of Mansfield,  
Richland County, Ohio

Sheet 1/1 November 10, 2004

SEE DETAIL 1

LOT 22478

REBAR X 30"

N 00° 56' 15" E 570.09'

TOTAL AREA  
0.8822 AC.  
(38429.20 SF)

S 00° 56' 15" W 735.52'

S 89° 51' 09" E  
10.00'

N 00° 56' 15" E 165.50'

TRIMBLE ROAD  
MON. BOX  
SW COR. NW 1/4, SEC-29  
S 89° 51' 09" E 654.00'

TRUE POB  
30.00'  
PK NAIL SET  
N 89° 51' 09" W  
60.00'

SOUTH LINE, NW 1/4, SEC-29  
MILLSBORO ROAD


G & J HARLESS  
DV-803, PG-3

NOTE - ALL BEARINGS ASSUMED FOR  
PURPOSES OF THIS SURVEY.


James K. Crowl, P.E., P.S.  
P.O. Box 8601  
747 South Home Road  
Mansfield, Ohio 44906  
(419) 529-9747

U-108

1-108



James K. Crowl, P.E., P.S.  
P.O. Box 8601  
747 South Home Road  
Mansfield, Ohio 44906  
(Voice) 419-529-9747  
(FAX) 419-529-9747



Being a part of the NW ¼, Twp-21, Rng-18, Section 29, Madison Township, City of Mansfield, Ohio and more particularly described as follows:

Description

Beginning at a monument found at the SW Corner of the NW ¼, Section 29, as referenced above, said point also being the intersection of the centerline of Millsboro Road and Trimble Road;

Thence S89° 51' 09" E, along and with the south line of the NW ¼, Section 29, and the centerline of Millsboro Road a distance of 654.00 feet to a PK Nail set, said point being the True Place of Beginning for the parcel hereinafter described, said point referenced by an iron pin set N 00° 56' 15" E at a distance of 30.00 feet;

Thence N 00° 56' 15" E a distance of 165.50 feet to an iron pin set;

Thence S 89° 51' 09" E a distance of 10.00 feet to an iron pin set;

Thence N 00° 56' 15" E a distance of 570.09 feet to a point, said point referenced by an iron pin set S 00° 56' 15" W at a distance of 5.00 feet;

Thence S 89° 46' 03" E a distance of 50.00 feet to an iron pin found;

Thence S 00° 56' 15" W a distance of 735.52 feet to a PK Nail set on the south line of the NW ¼, Section 29, said line also being the centerline of Millsboro Road, said point referenced by an iron pin set N 00° 56' 15" E at a distance of 30.00 feet;

Thence N 89° 51' 09" W a distance of 60.00 feet to the True Place of Beginning, and containing 0.8822 acres, (38,429.20 SF) more or less, of which 0.7640 acres (33,3279.69 SF) is in PP#0270211807000, and 0.1182 acres, (5,149.51 SF) is in PP#0270211808000.

This description was prepared from a field survey performed by James K. Crowl, P.S. 6496, on November 10, 2004, the bearings referred to herein are based on an assumed meridian and are for purposes of angular measurement only. The iron pins set are 3/4" diameter rebar with identification caps stamped "JKC 6496".

NEW SURVEY  
OF EXISTING PARCEL  
RICHLAND COUNTY  
TAX MAP OFFICE  
MB 11-30-04  
INITIAL DATE