


T-129

SOUTHWEST QUARTER
SECTION 2 T-21 R-18
MADISON TOWNSHIP
RICHLAND COUNTY, OHIO

NEW SURVEY
OF EXISTING PARCEL
RICHLAND COUNTY
TAX MAP OFFICE
MLB 6-25-04
INITIAL DATE



BASIS OF BEARINGS:
SURVEY INDEX F-2-28

C/L T. H. 268 (HOOVER RD.)
N. LINE S. W. 1/4

E. D. & J. E. WASHBURN, TRUSTEES
2.00 AC. ORV 161 PG. 109

MANSFIELD-SAVANNAH RD.
C/L S. R. 545

N 2°00'20" E

80.00'
30.00'
30.00'

1.00 ACRE
A. SALSER
ORV 801 PG. 11
543.82'
S 89°53'18" E
544.17'
N 89°55'26" W
N. M. SHELDON
1.20 AC.
ORV 68 PG. 332

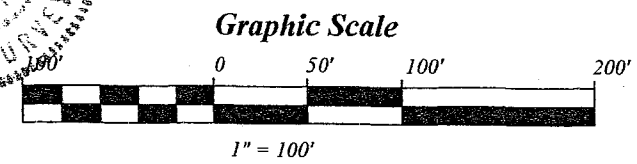

79.65'
94.59'
S 1°45'34" W

885.09'
S 89°40'37" W

N. E. COR.
S. W. 1/4
SEC. 2


1704.08'
S. W. 1/4
S. E. 1/4
S 00°20'45" W

- LEGEND:
- - 5/8 INCH REBAR W/CAP STAMPED "PS 7016" SET
 - - EXISTING IRON PIN
 - - EXISTING RAILROAD SPIKE



STEVEN H. RIEDEL
OHIO SURVEYOR 7016
JUNE 14, 2004
RMA2SW

T-129



Riedel Land Surveying Company

712 N. Henry St.
Crestline, Ohio 44827

Phone (419) 683-1951

June 19, 2004

Salsler Property (1.00 acre)
rma2sw

Situated in the Township of Madison, County of Richland, State of Ohio and being part of the Southwest quarter of Section 2, Township 21, Range 18, and being more fully described as follows:

Commencing at an existing railroad spike at the Northeast corner of the Southwest quarter of Section 2;

thence running South 00 deg. 20 min. 45 sec. West along the East line of the Southwest quarter for 1704.08 feet to an existing iron pin;

thence turning and running South 89 deg. 40 min. 37 sec. West for 885.09 feet to an existing iron pin;

thence turning and running North 01 deg. 45 min. 34 sec. East for 94.59 feet to a 5/8 inch rebar set and the place of beginning;

thence turning and running North 89 deg. 55 min. 26 sec. West (passing a 5/8 inch rebar set at 514.17 feet) for a total distance of 544.17 feet to the centerline of State Highway 545 (Mansfield-Savannah Road);

thence turning and running North 02 deg. 00 min. 20 sec. East along said centerline for 80.00 feet;

thence turning and running South 89 deg. 53 min. 18 sec. East (passing an existing iron pin at 30.00 feet) for a total distance of 543.82 feet to an existing iron pin;

thence turning and running South 01 deg. 45 min. 34 sec. West for 79.65 feet to the place of beginning.

All 5/8 inch rebars set have a plastic cap stamped "PS 7016"

The above described parcel has a calculated area of 1.00 acre of land according to a survey made on June 14, 2004 by Steven H. Riedel, Ohio surveyor 7016.

Prior Deed: ORV 801 page 11

Basis of Bearings: Survey Index F-2-28

NEW SURVEY
OF EXISTING PARCEL
RICHLAND COUNTY
TAX MAP OFFICE

MLB 6-25-04
INITIAL DATE

T-129

T-129