


CITY OF MANSFIELD  
 NORTHEAST QUARTER  
 SECTION 20 T-21 R-18  
 COUNTY OF RICHLAND  
 STATE OF OHIO



BASIS OF BEARINGS:  
 SURVEY INDEX J PG. 111

HOWARD ST. 60'

N. LINE N. W. 1/4 SEC. 21

N. LINE N. E. 1/4 SEC. 20

REED STREET

110.00'  
 N 87°31'56" E

11

21,478.21  
 SQ. FT.

191.34' N 0°00'23" E 201.34'

LOT

OUT

185.89' S 0°42'5" E


OUT LOT 6

100.00'  
 R/W

L = 114.00'  
 CHORD = 114.00'  
 S 79°47'36" W  
 DEG. = 01 38' 42"  
 RADIUS = 3,483.00'

SEC. 21  
 SEC. 20


PENNSYLVANIA LINES LLC  
 ORV 801 PG. 593



NEW SURVEY  
 OF EXISTING PARCELS  
 IN RICHLAND COUNTY  
 TAX MAP OFFICE  
 INITIAL SH DATE 5/3/04


LEGEND:

- O- 5/8 INCH REBAR W/CAP STAMPED "PS 7016" SET
- - EXISTING IRON PIN



STEVEN H. RIEDEL  
 OHIO SURVEYOR 7016  
 MAY 03, 2004  
 MAOL11

T-69



Phone (419) 683-1951

# Riedel Land Surveying Company

712 N. Henry St.  
Crestline, Ohio 44827

May 06, 2004  
481 Reed Street  
mao111

Being part of Outlot 11 of the new and revised numbers of the City of Mansfield, County of Richland, State of Ohio and being part of the Northeast quarter of Section 20, Township 21, Range 18, and being more fully described as follows:

Beginning at an existing iron pin at the intersection of the North line of the Northeast quarter of Section 20 with the East line of Section 20 (also being the Northeast corner of Outlot 11);

thence running South 00 deg. 42 min. 05 sec. East along the East line of Section 20 for 185.89 feet to an existing iron pin on the Northerly line of the Pennsylvania Lines LLC (ORV 801 page 593);

thence turning and running Southwesterly along said North line (being a 01 deg. 38 min. 42 sec. Degree Curve having a Radius of 3483.00 feet) for 114.00 feet (Chord being South 79 deg. 47 min. 36 sec. West, 114.00 feet) to a 5/8 inch rebar set;

thence turning and running North 00 deg. 00 min. 23 sec. East (passing a 5/8 inch rebar set at 191.34 feet) for a total distance of 201.34 feet to the North line of Outlot 11,

thence turning and running North 87 deg. 31 min. 56 sec. East along the North line of the Northeast quarter of Section 20 (also being the North line of Outlot 11) for 110.00 feet to the place of beginning.

All 5/8 inch rebars set have a plastic cap stamped "PS 7016".

The above described parcel has a calculated area of 21,478.21 square feet of land according to a survey made on May 03, 2004 by Steven H. Riedel, Ohio surveyor 7016.

Basis of Bearings: Survey Index J page 111

NEW SURVEY  
OF EXISTING PARCEL  
RICHLAND COUNTY  
TAX MAP, OFFICE

msl  
INITIAL  
5.12.04  
DATE