

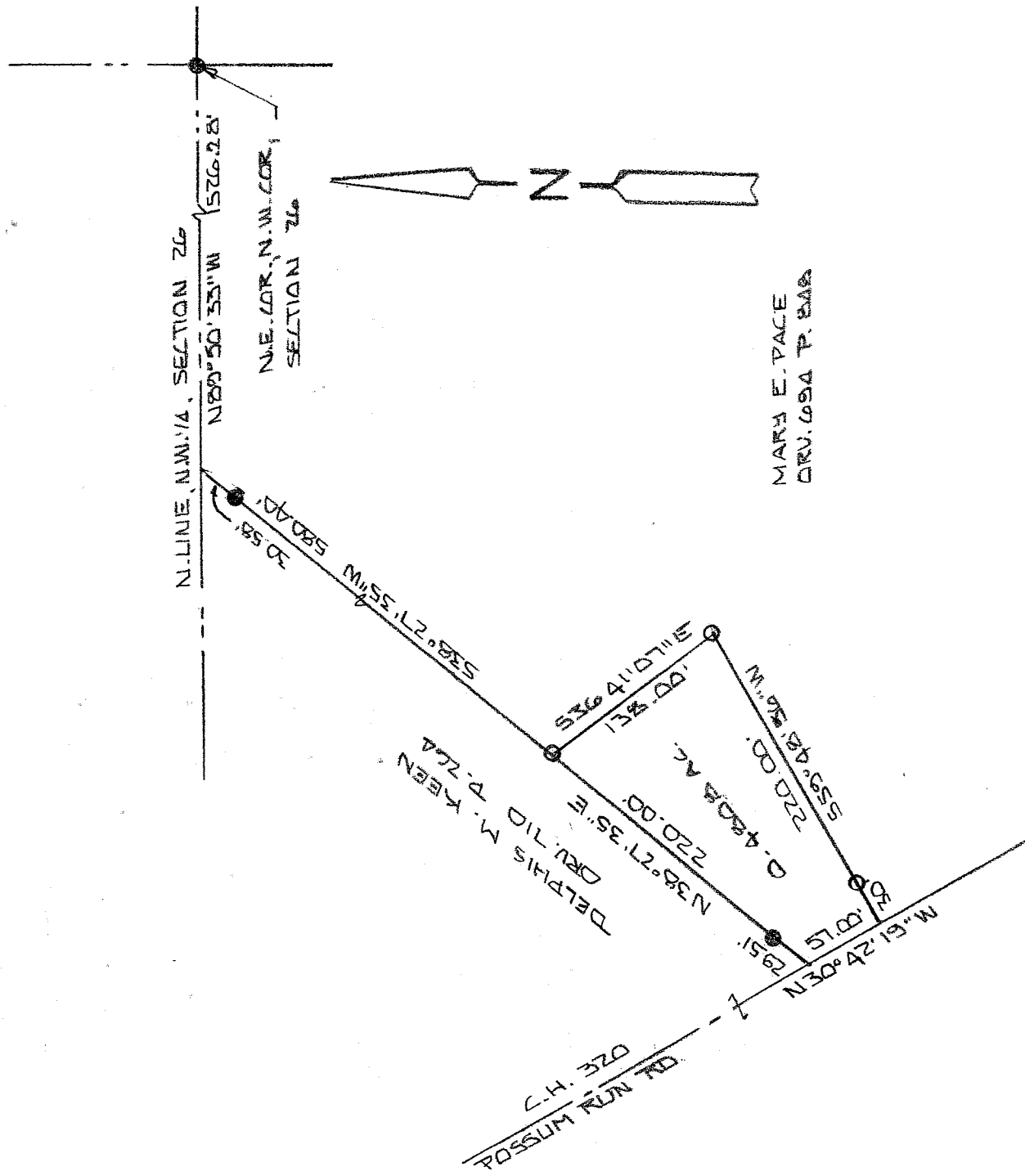
Q-205

PLAT OF SURVEY FOR DIANA L. ALLEY

LEGEND:

- ▲ - P.K. NAIL FOUND
- △ - P.K. NAIL SET
- - RAILROAD SPIKE FOUND
- - RAILROAD SPIKE SET
- - FENCE POST FOUND
- - IRON PIN FOUND
- - IRON PIN SET - CAPPED
- - BLUNK 6320 "

SECTION 26 LOT # ~
 TOWNSHIP 20 CITY / VILLAGE _____
 RANGE 12 WASHINGTON TOWNSHIP _____
 QUARTER NW RICHLAND COUNTY, OHIO _____




NEW SURVEY
 OF EXISTING PARCEL
 OF RICHLAND COUNTY
 TAX MAP OFFICE
 INITIAL BAK DATE 10-29-02



BASIS OF BEARINGS: BEARINGS ARE TO AN ASSUMED AZIMUTH AND ARE USED TO DENOTE ANGLES ONLY.

I HEREBY CERTIFY THAT THE ABOVE PLAT AND THE FIELD SURVEY IT REPRESENTS ARE TRUE TO THE BEST OF MY KNOWLEDGE



Larry G. Blunk

LARRY G. BLUNK
 PROFESSIONAL S _____ FOR # 6320

OCT. 27, 2002
 DATE

**DESCRIPTION
FOR
DIANA L. ALLY**

Located in the Township of Washington, County of Richland, State of Ohio and being a part of the Northwest Quarter of Section 26, Township 20, Range 18 and more particularly described as follows:

Beginning at an iron pin found in the Northeast Corner of the Northwest Quarter of Section 26.

Thence N 89 degrees 50' 33" W along the north line of the Northwest Quarter of Section 26 a distance of 1536.28 feet, referenced by an iron pin found S 38 degrees 27' 35" W - 30.58 feet.

Thence S 38 degrees 27' 35" W passing thru an iron pin found at 30.58 feet a total distance of 580.40 feet to an iron pin set and the True Place of Beginning.


Thence S 36 degrees 41' 07" E a distance of 138.00 feet to an iron pin set.


Thence S 59 degrees 48' 56" W passing thru an iron pin set at 190.00 feet a total distance of 220.00 feet to the centerline of Possum Run Rd. C.H. 320.

Thence N 30 degrees 42' 19" W along the centerline of Possum Run Rd. C.H. 320 a distance of 57.00 feet, referenced by an iron pin found N 38 degrees 27' 35" E - 29.51 feet.

Thence N 38 degrees 27' 35" E passing thru an iron pin found at 29.51 feet a total distance of 220.00 feet to the True Place of Beginning and containing 0.4808 acres more or less but subject to all legal highways also all easements of record.

Basis of Bearings: Bearings are to an assumed azimuth and are used to denote angles only.


Larry G. Blunk, P.S. 6320
October 22, 2002



NEW SURVEY
OF EXISTING PARCEL
RICHLAND COUNTY
TAX MAP OFFICE

BAK 10-29-02
INITIAL DATE

Q-205