

Bearing Basis: Bearings are assumed.
 ○ = Iron Pin set & capped "LITTLE-5524"
 ○ = Iron Pin found
 □ = Wood Fence Post found
 ▲ = P.K. Nail, set

NEW SPLIT RICHLAND COUNTY TAX MAP OFFICE	NEW SURVEY OF EXISTING PARCEL RICHLAND COUNTY TAX MAP OFFICE
EMV INITIAL 11-15-01 DATE	EMV INITIAL 11-15-01 DATE

Scale 1" = 20'

DESCRIPTION OF SURVEY FOR KERN

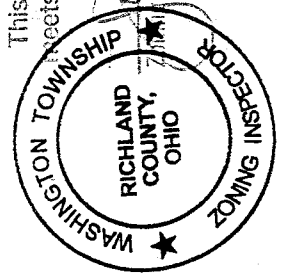
PART OF SE 1/4 SECTION 36
 TOWNSHIP 20 RANGE 18
 WASHINGTON TOWNSHIP
 RICHLAND COUNTY OHIO

Robert M. Little
 Robert M. Little
 Registered Surveyor # Ohio 5524
 Oct. 25, 2001



APPROVED

This is to certify that the attached survey meets the 75' Road Frontage Requirement.



Inspector *[Signature]* 11-12-81
 Washington Township DATE

D-210

0-218

0-218

ROBERT M. LITTLE
PROFESSIONAL SURVEYOR AND ENGINEER
67 Redwood Rd., Mansfield, Ohio. 44907
Phone 419 / 756-5056

DESCRIPTION OF SURVEY FOR KERN

PARCEL # ONE

PART OF SE 1/4 SECTION 36
TOWNSHIP 20 RANGE 18
WASHINGTON TOWNSHIP
RICHLAND COUNTY, OHIO

Situated in the Township of Washington, County of Richland, State of Ohio and being a part of the Southeast Quarter of Section 36, Township 20, Range 18, and being more particularly described as follows:

Starting at an iron pin, found, marking the northwest corner of said southeast quarter of Section 36;

Thence South 02° 14' 21" West a distance of 200.00 feet to an iron pin, set and capped, marking the TRUE POINT OF BEGINNING of lands herein described, said course being with the west line of said quarter;

Thence continuing South 02° 14' 21" West a distance of 862.98 feet to a wood fence post, found, said course being with the west line of said quarter;

Thence South 89° 14' 29" East a distance of 544.97 feet to an iron pin, found, said course being with the north line of lands conveyed to Montey in Official Record Volume 333 Page 309 and to Brown in Official Record Volume 861 Page 811;

Thence North 01° 49' 26" East a distance of 267.02 feet to an iron pin, found, said course being the west line of lands conveyed to Mickey Trusteeship in Official Record Volume 765 Page 326;

Thence North 85° 28' 46" East a distance of 494.75 feet to an iron pin, set and capped, said course being with said Mickey's northline;

Thence South 87° 41' 14" East a distance of 304.96 feet to a P.K. nail, set, in the centerline of Norris Road, T.H. 333, passing an iron pin, set and capped, 25.00 westerly of said P.K. Nail at said bearing, said course being with said Mickey's north line;

Thence North 01° 36' 50" East a distance of 104.89 feet to a P.K. nail, set, said course being with said centerline;

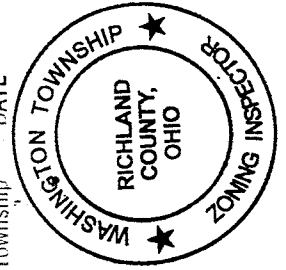
ADDRESS

4222 Norris Rd

APPROVED

This is to certify that the attached survey meets the 25' Road Frontage Requirement.

[Signature]
Zoning Inspector Washington Township DATE 11-12-01



0-218

Thence North 88° 08' 22" West a distance of 305.41 feet to an iron pin, set and capped, passing an iron pin, set and capped, at 25.00 feet;

Thence North 01° 36' 50" East a distance of 428.00 feet to an iron pin, set and capped;

Thence North 88° 08' 22" West a distance of 1,027.93 feet to the point of beginning, said course being with the south line of lands conveyed to D. and A. Kern in Official Record Volume 848 Page 276;

Containing 17.675 acres of land, more or less, but subject to an easement for Norris Road and all other easements of record.

Bearing basis: Bearings are assumed.



Robert M. Little
Registered Surveyor # Ohio 5524
Oct. 25, 2001




File KERN

NEW SPLIT
RICHLAND COUNTY
TAX MAP OFFICE

INITIAL RM DATE 11-15-01

APPROVED

This is to certify that the attached survey meets the 25' Road Frontage Requirement.

 Zoning Inspector Washington Township DATE 11-12-01

0-218

ROBERT M. LITTLE
PROFESSIONAL SURVEYOR AND ENGINEER
67 Redwood Rd., Mansfield, Ohio, 44707
Phone 419 / 756-5056

DESCRIPTION OF SURVEY FOR KERN

PARCEL # TWO

PART OF SE 1/4 SECTION 36
TOWNSHIP 20 RANGE 18
WASHINGTON TOWNSHIP
RICHLAND COUNTY, OHIO

Situated in the Township of Washington, County of Richland, State of Ohio and being a part of the Southeast Quarter of Section 36, Township 20, Range 18, and being more particularly described as follows:

Starting at a P.K. nail, set, marking the northeast corner of said southeast quarter of Section 36;

Thence South 01° 36' 50" West a distance of 200.00 feet to a P.K. Nail, set, marking the TRUE POINT OF BEGINNING of lands herein described, said course being with the east line of said quarter and the centerline of Norris Road, T.H. 333;

Thence continuing South 01° 36' 50" West a distance of 214.00 feet to a P.K. nail, set, said course being with the east line of said quarter and the centerline of said road;

Thence North 88° 08' 22" West a distance of 305.41 feet to an iron pin, set and capped, passing an iron pin, set and capped, at 25.00 feet;


Thence North 01° 36' 50" East a distance of 214.00 feet to an iron pin, set and capped;

Thence South 88° 08' 22" East a distance of 305.41 feet to the point of beginning, passing an iron pin, set and capped, 25.00 feet westerly of said point of beginning, at said bearing, said course being with the south line of lands conveyed to D. and A. Kern in Official Record Volume 848 Page 276;

Containing 1.500 acres of land, more or less, but subject to an easement for Norris Road and all other easements of record.

Bearing basis: Bearings are assumed.

Robert M. Little
Robert M. Little
Registered Surveyor # Ohio 5524
Oct. 25, 2001



KERN

NEW SPLIT
RICHLAND COUNTY
TAX MAP OFFICE
EAK INITIAL 11-15-01
DATE

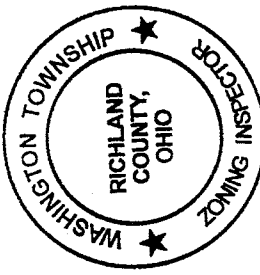
ADDRESS

4208 Norris Rd.

APPROVED

This is to certify that the attached survey meets the 75' Road Frontage Requirement.

John H. ...
Zoning Inspector Washington Township DATE 11-12-01



0-218

ROBERT M. LITTLE
PROFESSIONAL SURVEYOR AND ENGINEER
47 Redwood Rd., Mansfield, Ohio, 44707
Phone 419 / 756-5035

DESCRIPTION OF SURVEY FOR KERN

PARCEL # THREE

PART OF SE 1/4 SECTION 36
TOWNSHIP 20 RANGE 18
WASHINGTON TOWNSHIP
RICHLAND COUNTY, OHIO

Situated in the Township of Washington, County of Richland, State of Ohio and being a part of the Southeast Quarter of Section 36, Township 20, Range 18, and being more particularly described as follows:

Starting at a P.K. nail, set, marking the northeast corner of said southeast quarter of Section 36;

Thence South 01° 36' 50" West a distance of 414.00 feet to a P.K. Nail, set, marking the TRUE POINT OF BEGINNING of lands herein described, said course being with the east line of said quarter and the centerline of Norris Road, T.H. 333;

Thence continuing South 01° 36' 50" West a distance of 214.00 feet to a P.K. nail, set, said course being with the east line of said quarter and the centerline of said road;

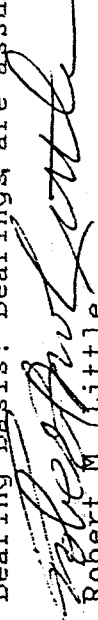
Thence North 88° 08' 22" West a distance of 305.41 feet to an iron pin, set and capped, passing an iron pin, set and capped, at 25.00 feet;


Thence North 01° 36' 50" East a distance of 214.00 feet to an iron pin, set and capped;

Thence South 88° 08' 22" East a distance of 305.41 feet to the point of beginning, passing an iron pin, set and capped, 25.00 feet westerly of said point of beginning, at said bearing;

Containing 1.500 acres of land, more or less, but subject to an easement for Norris Road and all other easements of record.

Bearing basis: Bearings are assumed.


Robert M. Little
Registered Surveyor # Ohio 5524
Oct. 25, 2001



KERN

NEW SURVEY
OF EXISTING PARCEL
RICHLAND COUNTY
TAX MAP OFFICE


EAK 11-15-01
INITIAL DATE

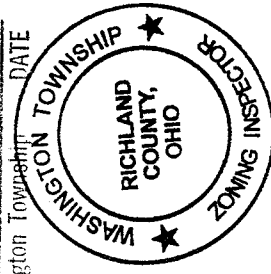
ADDRESS

4218 Norris Rd

APPROVED

This is to certify that the attached survey meets the 25' Road Frontage Requirement.


Zoning Inspector Washington Township
DATE 11-12-01



0-218

0-218