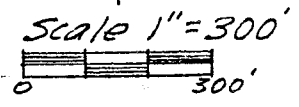


0-93

- ⊙ = Iron Pin, set and capped, "LITTLE-5524"
- = Iron Pin, found
- ▲ = P.K. Nail, set
- △ = P.K. Nail, found


NEW SURVEY
 OF EXISTING PARCEL
 RICHLAND COUNTY
 TAX MAP OFFICE
 INITIAL DATE
 RL 8-27-01



DESCRIPTION OF SURVEY FOR LAD WUTHRICH

PART OF NE 1/4 SECTION 18
 TOWNSHIP 21 RANGE 19
 SPRINGFIELD TOWNSHIP
 RICHLAND COUNTY, OHIO

Robert M. Little
 Robert M. Little
 Registered Surveyor # Ohio 5524
 June 19, 1997
 Aug 22, 2001



0-93

ROBERT M. LITTLE
PROFESSIONAL SURVEYOR AND ENGINEER
67 Redwood Rd., Mansfield, Ohio. 44907
Phone 419 / 756-5056

DESCRIPTION OF SURVEY FOR LAD WUTHRICH

PART OF NE 1/4 SECTION 18
TOWNSHIP 21 RANGE 19
SPRINGFIELD TOWNSHIP
RICHLAND COUNTY, OHIO

Situated in the Township of Springfield, County of Richland, State of Ohio and being a part of the Northeast Quarter of Section 18, Township 21, Range 19, and being more particularly described as follows:

Starting at an iron pin, set and capped, marking the northeast corner of said northeast quarter of Section 18 in the south line of Snodgrass Road, T.H. 165;

Thence South $01^{\circ} 54' 43''$ East a distance of 600.00 feet to an iron pin, set and capped, marking the TRUE POINT OF BEGINNING of lands herein described, said course being with the east line of said quarter;

Thence continuing South $01^{\circ} 54' 43''$ East a distance of 771.28 feet to a P.K. nail, found, after passing an iron pin, set and capped, 50.00 feet northerly of said P.K. nail, at said bearing, said course being with the east line of said quarter;

Thence North $74^{\circ} 06' 31''$ West a distance of 1,038.71 feet to a P.K. nail, set, referenced by an iron pin, set and capped, bearing North $01^{\circ} 54' 43''$ West a distance of 100.00 feet from said P.K. nail, said course being with the centerline of West Fourth St.;

Thence North $63^{\circ} 53' 18''$ West a distance of 798.99 feet to a P.K. nail, set, in the pavement of West Fourth Street;

Thence North $01^{\circ} 35' 41''$ West a distance of 436.85 feet to an iron pin, set and capped, after passing an iron pin, found, at 58.59 feet, said course being with the east line of lands conveyed to Pierce in Official Record Volume 201 Page 445, and with the following two courses being with the south boundary of lands conveyed to Sapp in Official Record Volume 525 Page 628;


0-93


1) Thence South 74° 43' 38" East a distance of 1,143.26 feet to an iron pin, set and capped;

2) Thence South 89° 55' 42" East a distance of 600.00 feet to the point of beginning;

Containing 23.119 acres of land, more or less, but subject to an easement for West Fourth St. and all other easements of record.

Bearing basis: The north line of the northwest quarter of Section 17.


Robert M. Little
Registered Surveyor # Ohio 5524
August 22, 2001



file Lad

NEW SURVEY
OF EXISTING PARCEL
OF RICHLAND COUNTY
TAX MAP OFFICE
INITIAL FL DATE 8.27.01

2

0-13

0-93