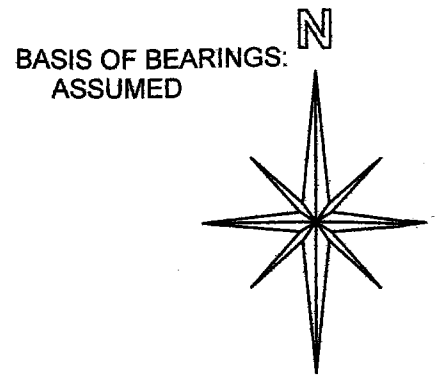


NORTHWEST QUARTER
SECTION 24 T-19 R-19
PERRY TOWNSHIP
RICHLAND COUNTY, OHIO



53.068 AC.

3.736 AC.

NORTH LINE SEC. 24
S 89°03'25" E
1368.59'

9.979 ACRES


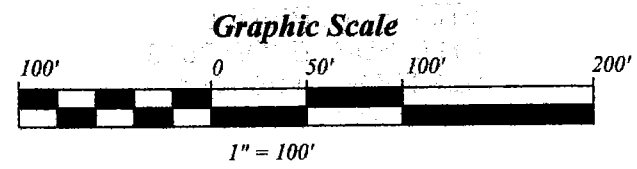
R. E. TRISLER
D. V. 880 PG. 170

1296.88' N 88°58'9" W

T. & H. HULL
9.50 AC.
ORV 1047 PG. 144

- REFERENCES:
1. SURVEY INDEX "K" PG. 341
 2. SURVEY INDEX "N" PG. 06

- LEGEND:
- - 5/8 INCH REBAR W/CAP STAMPED "PS 7016" SET
 - ▲ - EXISTING IRON PIPE
 - - EXISTING IRON PIN
 - - EXISTING WOOD POST



NEW SURVEY
OF EXISTING PARCEL
RICHLAND COUNTY
TAX MAP OFFICE
EAK 10-13-15
INITIAL DATE
HH-263

STEVEN H. RIEDEL
OHIO SURVEYOR 7016
SEPTEMBER 24, 2015
RPE24NW

WOOD POST
PER "K" PG. 341

N 73°26'8" W
0.64'

N.W. COR.
SEC. 24

N 0°28'9" E
308.52'

WEST LINE SEC. 24

C/L S. H. 546

N 88°43'17" W
37.59'

S 26°31'40" E
273.81'

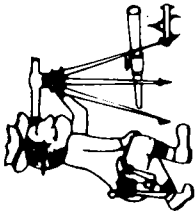
S 0°56'38" W
59.95'

195.61'

S 88°42'45" W
165.93'

29.68'

FND. PIPE BENT
REPLACED WIREBAR



Riedel Land Surveying Company

712 N. Henry St.
Crestline, Ohio 44827

Phone (419) 683-1951

September 25, 2015

Robert Trisler
9.979 acres
Rpe24nw

Revised: October 7, 2015

Situated in the Township of Perry, County of Richland, State of Ohio and being part of the Northwest quarter of Section 24, Township 19, Range 19 and being more fully described as follows:

Beginning at existing wood post at the Northwest corner of Section 24 (a 5/8 inch rebar set North 73 deg. 26 min. 08 sec. West and 0.64 feet from this point);

Thence running South 89 deg. 03 min. 25 sec. East along the North line of Section 24 for 1368.59 feet to the centerline of State Highway 546 (an existing iron pipe being North 88 deg. 43 min. 17 sec. West and 37.59 feet from this point);

Thence turning and running South 26 deg. 31 min. 40 sec. East along said centerline for 273.81 feet;

Thence turning and running South 88 deg. 42 min. 45 sec. West (passing a 5/8 inch rebar set at 29.68 feet) for a total distance of 195.61 feet to an existing iron pin;

Thence turning and running South 00 deg. 56 min. 38 sec. West for 59.95 feet to an existing iron pipe;

Thence turning and running North 88 deg. 58 min. 09 sec. West for 1296.88 feet to an existing iron pipe on the West line of Section 24;

Thence turning and running North 00 deg. 28 min. 09 sec. East along said West line for 308.52 feet to the place of beginning.

The above described parcel has a calculated area of 9.979 acres of land according to a survey made on September 24, 2015 by Steven H. Riedel, Ohio surveyor 7016.

All 5/8 inch rebars set have a plastic cap stamped "PS 7016".
Prior Deed: Volume 880 page 170
Basis of bearings: Assumed

NEW SURVEY
OF EXISTING PARCEL
RICHLAND COUNTY
TAX MAP OFFICE

EAK 10-13-15
INITIAL DATE
HH-263