


N.W. CORNER  
OUT LOT #11  
THE PLACE OF  
BEGINNING

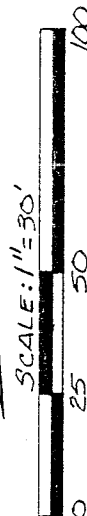
MAIN ST. 60' E/W

SOUTHERLY LINE LI. MAIN ST. 7  
S80°53'54"E 150.02'



J. & R. ONEY  
OBY 115 P. 621  
PT. O.L. #11

NORTH



CORPORATION  
LINE 7  
N11°31'50"W 163.13'

S11°11'05"E 161.08'


0.52 AC.  
22,700 SQ. FT.

BEARINGS ARE BASED ON  
AN ASSUMED MERIDIAN.

RE-SET  
N81°32'45"W 148.66'

WIREMAN  
OBY. 253 P. 640

- IRON PIN FOUND
- 5/8" Ø REINFORCING RODS WITH I.D. CAPS "SEILER #6869" SET.



*Douglas Seiler* 9/12/95

SURVEY BY: DOUGLAS C. SEILER  
REG. SURVEYOR #6869  
5812 NORTH MAIN ST.  
MANSFIELD, OHIO  
(419) 525-3644

~~RE-SET~~  
BY: 9-11-95

|  |               |
|--|---------------|
| SURVEY PLATFORM  |               |
| WIREMAN  |               |
| PART OUT LOT #11<br>VILLAGE OF SHILOH<br>RICHLAND COUNTY, OHIO |               |
| DATE: SEPT. 1, 1995  | SCALE: 1"=30' |
| DRWG. N°: 952647   | DRWN. BY: JAA |

**Douglas C. Seiler**  
Professional Land Surveyor  
52½ North Main • Mansfield, Ohio 44902  
(419) 525-3644

D-331

**SURVEY DESCRIPTION**

PART OF OUT LOT #11  
VILLAGE OF SHILOH, OHIO

Situated in the Village of Shiloh, County of Richland, State of Ohio and being a part of Out Lot #11 in said Village, more particularly described as follows:

Beginning for the same at an iron pin set marking the northwest corner of said Out Lot; Thence, South 80 degrees 53 minutes 54 seconds East with the northerly line of said Out Lot, the same being the southerly line of Main Street, a distance of 150.02 feet to an iron pin found and accepted as marking the northwest corner of a parcel currently owned by J. & R. Oney (deed reference: ORV 115, page 627), the same being the northeast corner of a parcel currently owned by M. Wireman (deed reference: ORV 253, page 640);

Thence, South 11 degrees 17 minutes 05 seconds East with the line common to the Oney parcel and to the Wireman parcel, a distance of 161.08 feet to an iron pin set;



Thence, North 81 degrees 32 minutes 45 seconds West with the southerly line common to Oney and Wireman, a distance of 148.66 feet to an iron pin set on the west line of said Out Lot;

Thence, North 11 degrees 31 minutes 50 seconds West with said west line, a distance of 163.13 feet to the place of beginning, containing 22,700 square feet (0.52 of an acre), according to survey by Douglas C. Seiler, Professional Surveyor #6869 on August 30, 1995.

Iron pins set are 5/8" rods with caps stamped "SEILER 6869".

Bearings are based on an assumed meridian and are intended to be used for angular determination only.

The intent of this instrument is to describe in greater detail the premises transferred by ORV 253, page 640.



Douglas C. Seiler  
Professional Surveyor #6869

D-331