

Ed Little


DRAWING OF SURVEY FOR REIFF

PART OF NW 1/4 SECTION 15
 TOWNSHIP 23 RANGE 18
 BLOOMING GROVE TOWNSHIP
 RICHLAND COUNTY, OHIO

Ed Little

Robert M. Little
 Registered Surveyor # Ohio 5524
 April 6, 1995

Rev. Aug 22, '95 Size of Parcel Enlarged



17-322

ROBERT M. LITTLE
PROFESSIONAL SURVEYOR AND ENGINEER

67 Redwood Rd., Mansfield, Ohio, 44707
Phone 417 / 756-5056

DESCRIPTION OF SURVEY FOR REIFF

PART OF NW 1/4 SECTION 15
TOWNSHIP 23 RANGE 18
BLOOMING GROVE TOWNSHIP
RICHLAND COUNTY, OHIO

Situated in the Township of Blooming Grove, County of Richland, State of Ohio and being a part of the Northwest Quarter of Section 15, Township 23, Range 18, and being more particularly described as follows:

Beginning at a P.K. nail, set, marking the southwest corner of said northwest quarter of Section 15 in Amstutz Road, T.H. 222;

Thence Due North a distance of 532.26 feet to a P.K. nail, set, said course being with the west line of said quarter in the centerline of Amstutz Road;

Thence South 82° 57' 20" East a distance of 420.34 feet to an iron pin, set, after passing an iron pin, set and capped, at 13.30 feet;

Thence Due South a distance of 483.67 feet to an iron pin, set and capped, in the south line of said quarter;



Thence North 89° 35' 34" West a distance of 417.18 feet to the point of beginning, after passing an iron pin, set, 16.00 feet easterly of said point of beginning, at said bearing;

Containing 4.865 acres of land, more or less, but subject to an easement for Amstutz Road and all other easements of record.

Bearing basis: The centerline of Amstutz Road called Due North.



Robert M. Little
Registered Surveyor # Ohio 5524
August 26, 1995



D-322