

SURVEY PLAT

PART NE QUARTER SECTION 13  
WASHINGTON TOWNSHIP (T-20, R-18)  
RICHLAND COUNTY, OHIO  
FOR: C. & B. WILLIAMS  
DEED REF: VOLUME 645 PAGE 178

NORTH LINE SEC. 13  
E HANLEY RD. (C.H. 139)  
N 87° 36' 31" E

60.0' 20'

NW COR. OF  
NE QTR. OF  
SEC. 13

W. LINE NE QTR. SEC. 13  
N 102° 15' 9" E  
725.0'

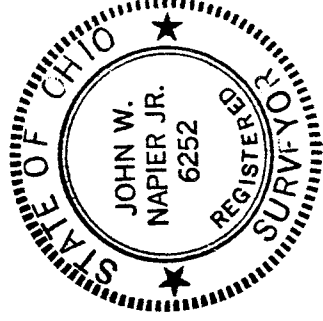
725.0'  
N 51° 22' 59" W  
0.996 ACRES

C. & B. WILLIAMS  
VOL. 645 PG. 178

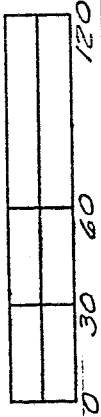


- 5/8" IRON PIN SET WITH CAP # 6252
- ▲ P.K. NAIL SET
- △ P.K. NAIL FOUND

8 ACRE PARCEL  
VOL. 512 PG. 553



Bearings are from an assumed meridian and are for the purpose of angular measurement only.



*John W. Napier Jr.*  
6/02/93  
JOHN W. NAPIER, JR.  
REG. SURVEYOR NO. 6252

D-203

DESCRIPTION ----- WILLIAMS

Being a part of the Northeast Quarter of Section 13, Twp. 20 Range 18 of Washington Township, Richland County, Ohio and more particularly described as follows:

Beginning at a P.K. nail found at the northwest corner of the Northeast Quarter of Section 13; thence N 87°36'31" E along the North line of said Quarter Section, also being the center of Hanley Road (T.H.139), a distance of 60.0 feet, to a P.K. nail set;


thence S 1°22'59" W, passing an iron pin set at 20.0 feet, distance of 725.0 feet to an iron pin set;

thence S 87°36'31" W, a distance of 60.0 feet, to an iron pin set on the west line of the Northeast Quarter of Section 13;

thence N 1°22'59" E, along the west line of the Northeast Quarter of Section 13, a distance of 725.0 feet to the place of beginning and containing 0.996 acres of land more or less, but subject to all legal highways and easements of record.

Deed reference Volume 645 Page 178

Prepared by:

  
John W. Napier, Jr. P.S. 6252  
June 2, 1993

NOTE: Parcel shall not be sold or transferred except with 8 acre parcel located in the Northwest Quarter of Section 13, Washington Township (T-20,R-18) and as described in Deed Volume 512 Page 553.

D-203