


D-202

SURVEY FOR  
BANK ONE &  
LAWYERS TITLE AGENCY

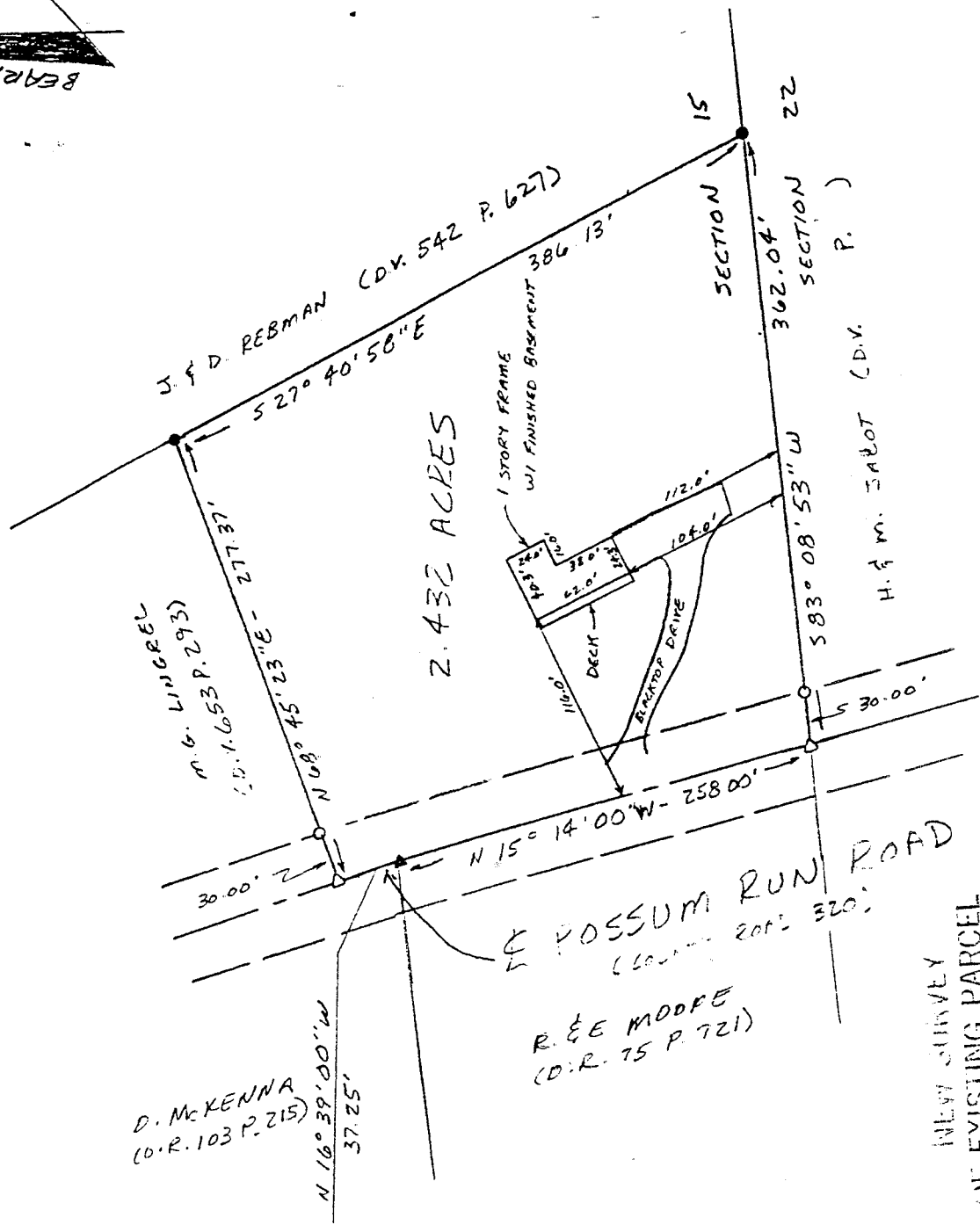
Scale 1" = 100' Date 5-12-93 P.B. P. D.K. 919 P. 25 Drawn By SKY



2.432 ACRE TRACT, RANGE 18, TOWNSHIP 20, SECTION 15,  
CONGRESS LANDS, WASHINGTON TOWNSHIP, REICH, MD COUNTY, OHIO.


FOR - SCOTT & JANET SCHNEIDER

BEARING BASIS ASSUMED



NEW SURVEY  
OF EXISTING PARCEL  
TAX MAP APPROVED  
LAND 612913  
INITIAL \_\_\_\_\_ DATE \_\_\_\_\_

- LEGEND
- IRON PIPE FOUND
  - ▲ P.K. NAIL FOUND
  - △ P.K. NAIL SET
  - 3/4" x 30" IRON PIPE SET W/ PLASTIC CAP STAMPED "VANCE 6553"



*Samuel W. Vance*  
Registered Surveyor No. 6553

I hereby certify that the foregoing drawing was prepared from an actual survey of the premises.

**VANCE SURVEYING**  
LAND SURVEYOR  
28 Clinton Road, Mount Vernon, Ohio 43050

D-202

DESCRIPTION - 2.432 ACRE TRACT

Being situated in the southwest quarter of Section fifteen (15), Range eighteen (18), Township twenty (20), Washington Township, Richland County, State of Ohio and being that land of record in Deed Volume 919 Page 25 in the Richland County Recorder's Office and being more particularly described as follows;

Beginning at a pk nail set in the centerline of Possum Run Road (County Road 320) with the intersection of the south line of Section 15;

thence from the place of beginning North 15 degrees 14 minutes 00 seconds West along the centerline of Possum Run Road, being the easterly boundary of R. & F. Moore (O.R. 75 P. 721), a distance of 258.00 feet to a pk nail found;

thence North 16 degrees 39 minutes 00 seconds West along the centerline of Possum Run Road, being the easterly boundary of O. McKenna (O.R. 103 P. 215, a distance of 37.25 feet to a Pk Nail set;

thence North 68 degrees 45 minutes 23 seconds East along the southerly boundary of M. G. Lingrel (D.V. 653 P. 273) a distance of 277.37 feet (passing over a 3/4 inch iron pipe set at 30.00 feet) to an iron pipe found;


thence South 27 degrees 40 minutes 58 seconds East along the westerly boundary of J. & D. Rebman (D.V. 542 P. 627) a distance of 386.13 feet to an iron pipe found;

thence South 83 degrees 08 minutes 53 seconds West along the south line of the Section 15, being the northerly boundary of H. & M. Jacot (D.V. P. ), a distance of 362.04 feet (passing over a 3/4 inch iron pipe set at 332.04 feet) to the place of beginning - containing 2.432 acres, more or less.

Subject to all legal right-of-way of previous record.

The above description was prepared from a survey made by me, Samuel W. Vance, Registered Surveyor No. 6553 in May, 1993. Bearing basis assumed. All pins set are 3/4 inch by 30 inch iron pipe with plastic caps stamped Vance 6553.

NEW SURVEY  
OF EXISTING PARCEL  
TAX MAP APPROVED  
EANN 5-12-93



D-202