

D-107

NW Cor of E 1/2 of SE 1/4 Sec 3  
= NE Cor of K.416 P.363 40Ac Parcel

A. HESS  
K.416 P.363

R. & C. ERNSBERGER  
K.724 P.503

J. ROBY  
K.867 P.636

16 1/2' lane

N 20° 37' E 950'  
WEST PARCEL  
7,380 AC.

971.8' N 1° 38' E  
EAST PARCEL  
7,494 AC.

978' 50° 45' W

TOTAL ROAD & TO N. LINE OF 1/4 = 2663.26'

985' DEED 1685.26'

42.44' = 70026' deed

47 1/4' Station Survey  
32172' Map  
533.93' Tax Map  
K.886 P.795 & V.707 P.612  
(Starting Basis from  
N. Line of SE 1/4 of Sec 3)

M. & M. BROWN  
K.886 P.795

J. & R. STRICKLING  
K.707 P.612

1/2 of Pinehart Pk. C.H. 398

S. Line of SE 1/4 Sec 3

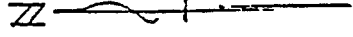
J. VANCE

G. T. POKRAKA

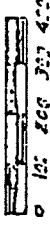
J. ROBY

N. Line of SE 1/4 of Sec 3  
West 1305'

SE of Apples Rd. T.H. 342  
E Line of SE 1/4 of Sec 3



Scale 1" = 400'




• = Iron Pin Found  
⊙ = Iron Pin Capped  
⊙ = Iron "LITTLE-5524"

DESCRIPTION OF SURVEY FOR D. & B. STRICKLING

PART OF SE 1/4 SECTION 3  
TOWNSHIP 19 RANGE 18  
JEFFERSON TOWNSHIP  
RICHLAND COUNTY, OHIO

Robert M. Little  
Registered Surveyor # Ohio 5524  
July 8, 1989



014-34-044-15-000