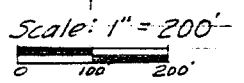


D-7c




• = Iron Pin, found
 ⊙ = Iron Pin capped
 "LITTLE-5524"

"The grantor, grantee and all subsequent owners or assignees taking title from, under or through the grantor or grantee agrees that any use or improvement made on this land shall be in conformity with all existing valid zoning, platting, health, or other lawful rules and regulations."

APPROVED BY THE MANSFIELD CITY PLANNING COMMISSION;
 NO PLAT REQUIRED.

SIGNED: *[Signature]*
 SECRETARY, CITY PLANNING COMMISSION;
 DATE: 3.9.92



LOT #5
 WESTOVER LANE #2

SURVEY FOR JAMES GORMAN III
 PART OF SW 1/4 SEC. 25 TWP. 21 RANG. 19
 SPRINGFIELD TWP., RICHLAND CO. OHIO

[Signature]
 Robert M. Little, Registered Surveyor # Ohio 5524
 January 14, 1991

9L-D

D-76

The grantor, grantee and all subsequent owners or assignees taking title from, under or through the grantor or grantee agrees that any use or improvement made on this land shall be in conformity with all existing valid zoning, platting, health, or other lawful rules and regulations.

**ROBERT M. LITTLE
PROFESSIONAL SURVEYOR AND ENGINEER**

1104 Yorkwood Rd., Mansfield, Ohio, 44907
Phone 419 / 754-5054

DESCRIPTION OF SURVEY OF M. GORMAN PROPERTY

PARCEL FOUR

PART OF SW 1/4 SECTION 25
TOWNSHIP 21 RANGE 19
SPRINGFIELD TOWNSHIP
RICHLAND COUNTY, OHIO

**NEW SPLIT
TAX MAP APPROVED**
INITIAL RL DATE 3-9-92

Situated in the Township of Springfield, County of Richland, State of Ohio and being a part of the Southwest Quarter of Section 25, Township 21, Range 19, and being more particularly described as follows:

Starting at a spike, set, marking the northeast corner of said southwest quarter of Section 25 in Millsboro Road, C.H. 48;

Thence North 89° 31' 10" West with the north line of said quarter, in Millsboro Road, a distance of 993.59 feet to a spike, set, marking the true point of beginning of lands herein described;

Thence continuing North 89° 31' 10" West with the north line of said quarter, in Millsboro Road, a distance of 346.41 feet to a spike, set;

Thence South 2° 59' 50" West, passing an iron pin, set, at 25.0 feet a total distance of 661.35 feet to an iron pin, found;

Thence South 89° 31' 32" East a distance of 413.93 feet to an iron pin, set;

Thence North 2° 51' 12" West, passing an iron pin, found, at 631.04 feet, a total distance of 661.79 feet to the point of beginning;


Containing 5.766 acres of land, more or less, but subject to an easement for Millsboro Road and all other easements of record.

Bearing basis: The east line of said quarter, called South 2° 13' East in the plat for Westover Lane # 2.

Robert M. Little
Robert M. Little

Registered Surveyor # Ohio 5524
March 2, 1992

APPROVED BY THE MANSFIELD CITY PLANNING COMMISSION;
NO PLAT REQUIRED, SIGNED *[Signature]*
SECRETARY, CITY PLANNING COMMISSION;
DATE **3-9-92**



"The grantor, grantee and all subsequent owners or assignees taking title from, under or through the grantor or grantee agrees that any use or improvement made on this land shall be in conformity with all existing valid zoning, platting, health, or other lawful rules and regulations."

ROBERT M. LITTLE
PROFESSIONAL SURVEYOR AND ENGINEER
1104 Yorkwood Rd., Mansfield, Ohio. 44907
Phone 419 / 754-5054

DESCRIPTION OF SURVEY OF M. GORMAN PROPERTY

PARCEL THREE

NEW SPLIT
TAX MAP APPROVED
INITIAL JK DATE 7-9-92
PART OF SW 1/4 SECTION 25
TOWNSHIP 21 RANGE 19
SPRINGFIELD TOWNSHIP
RICHLAND COUNTY, OHIO

Situated in the Township of Springfield, County of Richland, State of Ohio and being a part of the Southwest Quarter of Section 25, Township 21, Range 19, and being more particularly described as follows;

Starting at a spike, set, marking the northeast corner of said southwest quarter of Section 25 in Millsboro Road, C.H. 48;

Thence North 89° 31' 10" West with the north line of said quarter, in Millsboro Road, a distance of 660.0 feet to a spike, set, marking the true point of beginning of lands herein described;

Thence continuing North 89° 31' 10" West with the north line of said quarter, in Millsboro Road, a distance of 333.59 feet to a spike, set;

Thence South 2° 51' 12" East, passing an iron pin, set, at 23.0 feet a total distance of 661.79 feet to an iron pin, set;

Thence South 89° 31' 32" East a distance of 333.59 feet to an iron pin, set;


Thence North 2° 51' 13" West, passing an iron pin, found, at 631.00 feet, a total distance of 661.75 feet to the point of beginning;

Containing 5.059 acres of land, more or less, but subject to an easement for Millsboro Road and all other easements of record.

Bearing basis: The east line of said quarter, called South 2° 13' East in the plat for Westover Lane # 2.


Robert M. Little

Registered Surveyor # Ohio 5524
March 2, 1992



APPROVED BY THE MANSFIELD CITY PLANNING COMMISSION;
NO PLAT REQUIRED.

SIGNED 
SECRETARY, CITY PLANNING COMMISSION;
3.9.92