


L-42

Congress Lands
 Consulting
 Consulting Engineering
 and
 Surveying
 747 South Home Road
 Mansfield, Ohio 44906
 (419) 529-9747

NOTE:
 ALL BEARINGS ARE
 ASSUMED FOR PURPOSES
 OF THIS SURVEY
 THIS SURVEY CLOSURES TO
 LESS THAN 1:10,000
 ALL PINS SET ARE HAVE
 A PLASTIC CAP MARKED
 "J. CROWL 6496"



Scale: 1" = 100'

 0 50 100

Legend
 ● - IRON PIN FOUND
 ○ - IRON PIN SET
 ▲ - NAIL SET

Plat of Survey
 for
 Russell Fisher
 Part of the
 NE 1/4, Section 6,
 Twp-21, Rng-19,
 Springfield Twp,
 Richland County,
 State of Ohio

September 8, 1994 Sht 1 of 1

NORTH LINE
 NE 1/4, SECTION 6

S 87° 58' 59" W

200.00'


TRUE PLACE
 OF
 BEGINNING

Russell Fisher
 Vol 369/ Pg 444

S 00° 14' 38" W 1587.68'

Approved _____
 Date _____
 Springfield Township
 Zoning Inspector

TOTAL
 AREA
 7.4059 Acres



NEW SPLIT
 TAX MAP APPROVED
 E.A.N. 9-20-94
 INITIAL DATE

James K. Crowl
 Reg. Prof. Surv.
 # 6496

Kenneth J. Fleming
 Sept. 20, 1994
 approved.
 Zoning Director
 Springfield Township

S 80° 00' 05" E
 32.09'

30.44'

CURVE

Δ=12° 47' 08"
 R=786.45'
 ARC=175.49'
 CHD=175.13'


HOOK ROAD
 (CH-52)

CHD BRG= S 73° 36' 31" E

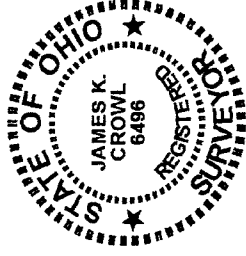
EAST LINE, NE 1/4, SECTION 6 N 00° 14' 38" E 1649.71'

NE CORNER
 NE 1/4
 SECTION 6

D-42



James K. Crowl, P.E., P.S.
 747 South Home Road
 Mansfield, Ohio 44906
 (Voice) 419-529-9747
 (FAX) 419-529-9747



September 8, 1994

Property Description
 for
 Russell Fisher

Being a part of the NE 1/4, Section 6, Twp-21, Rng-19, Springfield Township, Richland County, State of Ohio and more particularly described as follows;

Beginning at an iron pin found at the north east corner of the north east Quarter, Section 6 described above;

Thence S 87° 58' 59" W a distance of 200.00 feet, along and with the north line of Section 6, to an iron pin set;

Thence S 00° 14' 38" W a distance of 1587.68 feet to a nail set on the centerline of Hook Road (CH-52), said point referenced by an iron pin set N 00° 14' 38" E at a distance of 30.44 feet;

Thence S 80° 00' 05" E along and with the centerline of Hook Road (CH-52) a distance of 32.09 feet to a nail set;

Thence south easterly along a curve to the right having a Delta of 12°47'08", a radius of 786.45 feet, an arc length of 175.49 feet, a chord of 175.13 feet and a chord bearing of S 73° 36' 31" E, said curve being along the centerline of Hook Road (CH-52) to a nail set on the east line of Section 6, said point referenced by an iron pin set N 00° 14' 38" E at a distance of 32.38 feet;

Thence N 00° 14' 38" E along and with the east line of Section 6 a distance of 1649.71 feet to the true place of beginning and containing 7.4059 acres, more or less, but subject to all highways and easements of record.

James K. Crowl
 Registered Professional
 Surveyor # 6496

NEW SPLIT
 TAX MAP APPROVED
 INITIAL EAAN DATE 9-20-94

Kenneth Fleming
Approved Sep 9 20, 1994
Zoning Administrator
Springfield Township

D-42

D-42