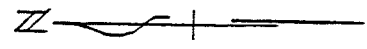
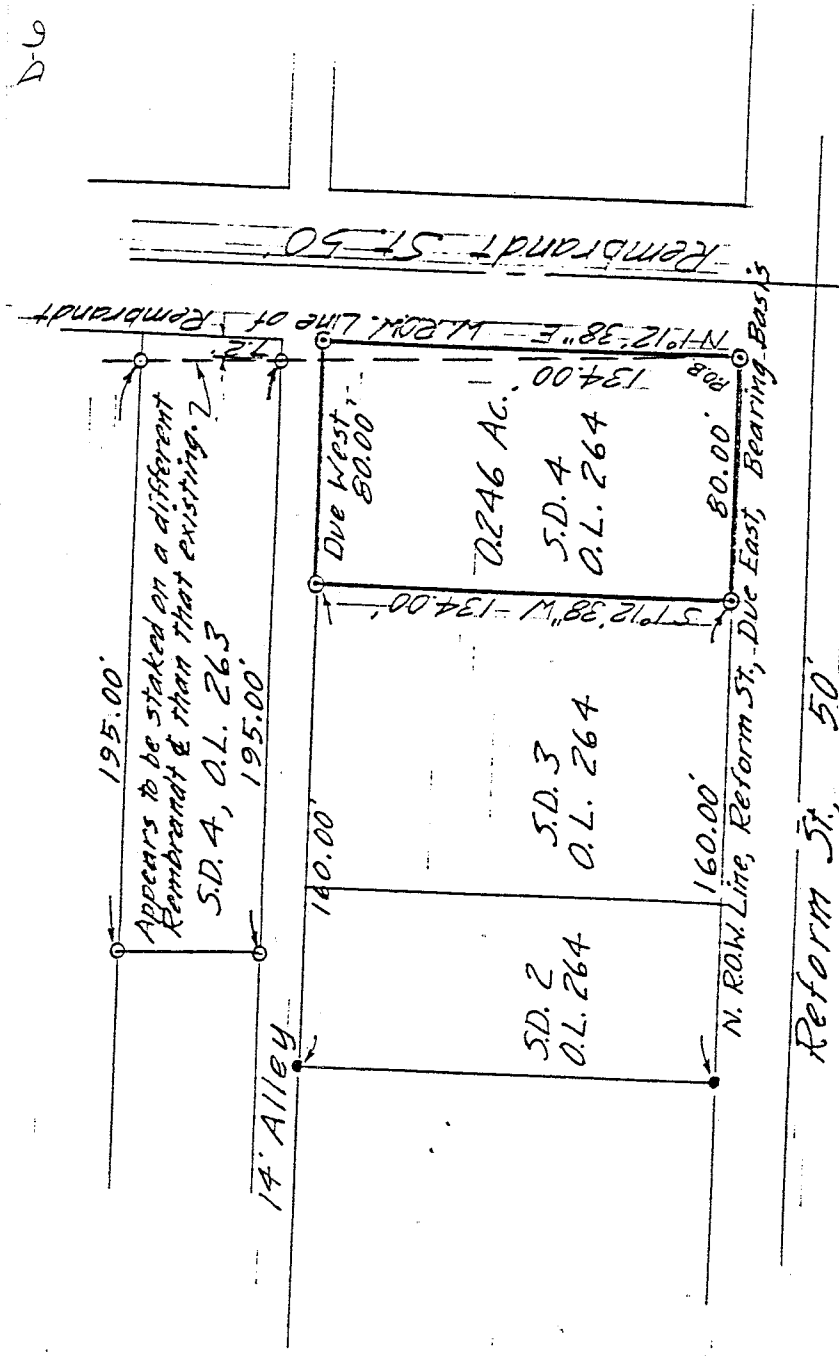


D-6



Scale: 1" = 60'


- ⊙ Iron Pin, set & capped "LITTLE-5524".
- Iron Pin, found.
- Concrete Monument with bronze cap "John J. Cuning".

DESCRIPTION OF SURVEY FOR ZEDIKER

SUBDIVISION A OF
 OUTLOT 264
 CITY OF MANSFIELD
 RICHLAND COUNTY, OHIO

Robert M. Little
 Robert M. Little

Registered Surveyor # Ohio 5524
 September 13, 1994



D-6

D-6

D-6

ROBERT M. LITTLE
PROFESSIONAL SURVEYOR AND ENGINEER

67 REDWOOD RD., MANSFIELD, OHIO 44907

Phone 419 / 754-5056

DEUT 27:17

DESCRIPTION OF SURVEY FOR ZEDIKER

SUBDIVISION 4 OF
OUTLOT 264
CITY OF MANSFIELD
RICHLAND COUNTY, OHIO

Being Subdivision 4 of Outlot 264, City of Mansfield, County of Richland, State of Ohio and being more particularly described as follows:

Beginning at an iron pin, set and capped, marking the southeast corner of Outlot 264, being the intersection of the north line of Reform Street and the west line of Rembrandt Street;

Thence North 01° 12' 38" East a distance of 134.00 feet to an iron pin, set and capped, marking the northeast corner of Outlot 264;

Thence Due West a distance of 80.00 feet to an iron pin, set and capped, said course being with the south line of a 14 foot alley;

Thence South 01° 12' 38" West a distance of 134.00 feet to an iron pin, set and capped;


Thence Due East a distance of 80.00 feet to the point of beginning, said course being with the north line of Reform Street;

Containing 0.246 acres of land, more or less, but subject to all easements of record.

Bearing basis: The north line of Reform Street, called Due East.



Robert M. Little
Registered Surveyor # Ohio 5524
September 13, 1994



NEW SURVEY
OF EXISTING PARCEL
TAX MAP APPROVED
EAM 9-15-94
INITIAL DATE