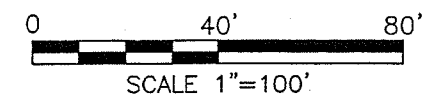
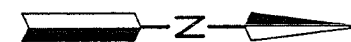


**SURVEY FOR  
JEANETTE E. KRUSO**



LOT 11166

LOT 11165

LOT 11164

LOT 11163

GLENBECK LANE (32')

0.15'  
0.19'

149.98'

N 00°00'00" E

74.98'

74.82'

P.V.-15 P.-7

LISA MICHELLE BOSTICK  
O.R.V.-1062 P.-7

JEANETTE W. KRUSO  
O.R.V.-515 P.-835

CARLETON E. &  
ROBERTA G. HASTINGS  
TRUSTEES  
O.R.V.-1102 P.-808

LOT 11171

85.90'

LOT 11172

LOT 11173

**0.150 Acres**

LOT 11174

LOT 11175

N 88°52'05" W  
86.77'

S 88°52'05" E  
87.21'

S 88°52'05" E  
87.64'

(0.100 Acres)

(0.050 Acres)

74.97'

74.81'

S 00°19'59" W

LOT 9584

**NEW SURVEY  
OF EXISTING PARCEL  
RICHLAND COUNTY  
TAX MAP OFFICE**


LOT 9583

PART OF LOTS 11173 & 11174  
IN THE CITY OF MANSFIELD,  
RICHLAND CO., OHIO.

**EAK** 11-18-11  
INITIAL DATE  
CC-250

LEGEND

- IRON PIN FOUND
- IRON PIN SET, 5/8" DIA. ROD WITH PLASTIC CAP STAMPED "STEVENS 7052"



Distances shown hereon are expressed in feet and decimal parts thereof, bearings are to an assumed meridian and are used to express angles only.

CERTIFICATION: I hereby certify that the foregoing survey was prepared from actual field measurements, in accordance with Chapter 4733-37, Ohio Administrative Code.

*Roger L. Stevens*  
Roger L. Stevens, P.S. #7052

Date 11-08-11 MANSFIELD11173

**SURVEYOR'S DESCRIPTION FOR  
JEANETTE E. KRUSO**

**0.150 Acre**

Situated in the City of Mansfield, County of Richland, State of Ohio, being part of Lots 11173 and 11174 of the consecutively number Lots in said City as recorded in plat volume 15, page 7 and being more particularly described as follows:

**Commencing** at an iron pin found in the northeast corner of said Lot 11174, said iron pin also being in the northeast corner of a parcel of land conveyed to Carleton E. & Roberta G. Hastings, Trustees by official records volume 1102, page 808;

Thence S 00° 19' 59" W, 74.81 feet along the east line of said Lot 11174 also being along the east line of said land of Carleton E. & Roberta G. Hastings, Trustees to an iron pin set in the southeast corner of said land, said iron pin being the **true place of beginning**;

Thence with the following **FOUR** courses:

- 1) **S 00° 19' 59" W, 74.97 feet** along said east line of said Lot 11174 and the east line of said Lot 11173 to an iron pin set in the northeast corner of a parcel of land conveyed to Lisa Michelle Bostick by official records volume 1062, page 7;
- 2) **N 88° 52' 05" W, 86.77 feet** along the north line of said land of Lisa Michelle Bostick to an iron pin set in the northwest corner of said land, said iron pin also being in the west line of said Lot 11173 and being in the east right of way line of Glenbeck Lane;
- 3) **N 00° 00' 00" E, 74.98 feet** along said west line of said Lots 11173 and 11174, also being along said east right of way line of Glenbeck Lane to a point being the southwest corner of said land of Carleton E. & Roberta G. Hastings, Trustees;
- 4) **S 88° 52' 05" E, 87.21 feet** along the south line of said land of Carleton E. & Roberta G. Hastings, Trustees to the **true place of beginning**, passing through an iron pin found at 0.39 feet, and containing **0.150 acre**, more or less, of which 0.100 acre is in Lot 11173 and 0.050 acre is in Lot 11174 and subject to all legal highways and easements of record.

Bearings are to an assumed meridian and are used to express angles only.

All iron pins set are 5/8" reinforcing bar with plastic cap stamped "Stevens 7052".

According to a survey made in November 2011 by Roger L. Stevens, Ohio Registered Surveyor No. 7052.



*Roger L. Stevens*  
 Roger L. Stevens  
 Registered Surveyor No. 7052  
 MANS-11173

NEW SURVEY  
 JF EXISTING PARCEL  
 RICHLAND COUNTY  
 TAX MAP OFFICE  
 INITIAL DATE  
 FAK 11-18-11  
 CC-250