


A = 140'24"50"
 B = 270'10"
 C = 271'9"
 T = 67'77"
 CH BRG = 53°23'59"W

589°08'43"W
 203.90'
 171 FENCE
 POST FOUND

BLACK RD (T-1122)
 598.36'24"W
 272.09'

3.651 AC.

W. PHILPOIT F
 LA SMITH
 ORV 2011, P 153



B.L. NYE TRUST
 ORV 1885 P 857
 23.25 AC.

NEW SPLIT
 RICHLAND COUNTY
 TAX MAP OFFICE
 EAK 11-7-11
 INITIAL DATE
 CC-156

BEARING ARE FROM
 ASSUMED MERIDIAN

LEGEND
 Δ MAG NAIL FD.
 ○ IRON PIN FD.
 ● IRON PIN SET #6252
 ▲ MAC NAIL SET

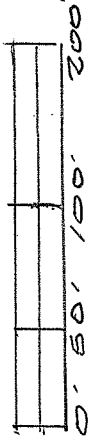


John W. Napier, Jr.
 JOHN W. NAPIER, JR. PS
 FORMING INSPECTOR
 PERRY TWP

SURVEY PLAT

PT NW QTR SECTION 36
 PERRY TOWNSHIP (T-19, R-19)
 RICHLAND COUNTY, OHIO
 FOR B.L. NYE TRUST
 ORV 1885 P 857

John W. Napier, Jr.
 JOHN W. NAPIER, JR. PS
 OHIO REG SURVEYOR #6252



427.16
 543°09'01"E

183.13
 N 43°02'11"E

395.70'
 N 11°4'39"W


SLING OF
 NW 1/4 SEC 36

588°43'48"W

1643.45'
 PAINTER RD (TH25)

SEC. 36
 SEC. 36

Containing 3.651 acres of land, more or less, but subject to all legal highways and easements of record. Deed Ref. ORV. 1885, Pg. 857. All in accordance with plat and survey prepared by



John W. Napier, Jr., PS

Registered Land Surveyor #6252

October 4, 2011

NEW SPLIT
RIGHTLAND COUNTY
TAX MAP OFFICE

~~FAX~~ 11-7-11
~~INITIAL~~ ~~DATE~~

CC-15L_e

D E S C R I P T I O N ---- N Y E F A M I L Y T R U S T

Being a part of the Northwest Quarter of Section 36, Perry Township (T-19, R-19), Richland County, Ohio and more particularly described as follows:

Commencing at a mag nail found at the southeast corner of the northwest quarter of section 36; thence SOUTH 88 degrees 43 minutes 48 seconds WEST, 1643.45 feet along the south line of said quarter section, also being the centerline of Painter Road (TH #25), to a mag nail found, being the southeast corner of The Nye Family Trust; thence NORTH 11 degrees 14 minutes 39 seconds WEST, 395.70 feet along the east line of said trust to an iron pin found; thence NORTH 43 degrees 43 minutes 11 seconds EAST, 79.87 feet along the east line of said trust to an iron pin set being the true place of beginning;

thence continuing NORTH 43 degrees 43 minutes 11 seconds EAST, 183.13 feet along the east line of The Nye Family Trust to an iron pin found;

thence NORTH 1 degree 14 minutes 22 seconds WEST, 452.83 feet along an existing fence being the east line of The Nye Family Trust to a 1 foot X 1 foot fence post found;

thence SOUTH 89 degrees 08 minutes 43 seconds WEST, 203.90 feet along the north line of The Nye Family Trust to a mag nail found in the center of Black Road (TH #122) passing an iron pin found 25 feet from said point;

thence in a southwesterly direction 67.95 feet along the arc of a circular curve concave to the northwest whose delta angle = 14 degrees 24 minutes 50 seconds, radius = 270.10 feet, chord bearing = SOUTH 31 degrees 23 minutes 59 seconds WEST and chord distance = 67.77 feet to a mag nail found in the center of Black Road (TH #122);

thence SOUTH 38 degrees 36 minutes 24 seconds WEST, 272.00 feet along the center of Black Road (TH #122) to a mag nail set;

thence SOUTH 43 degrees 09 minutes 01 seconds EAST, 427.16 feet passing an iron pin set at 30 feet to the place of beginning.