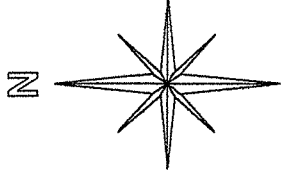
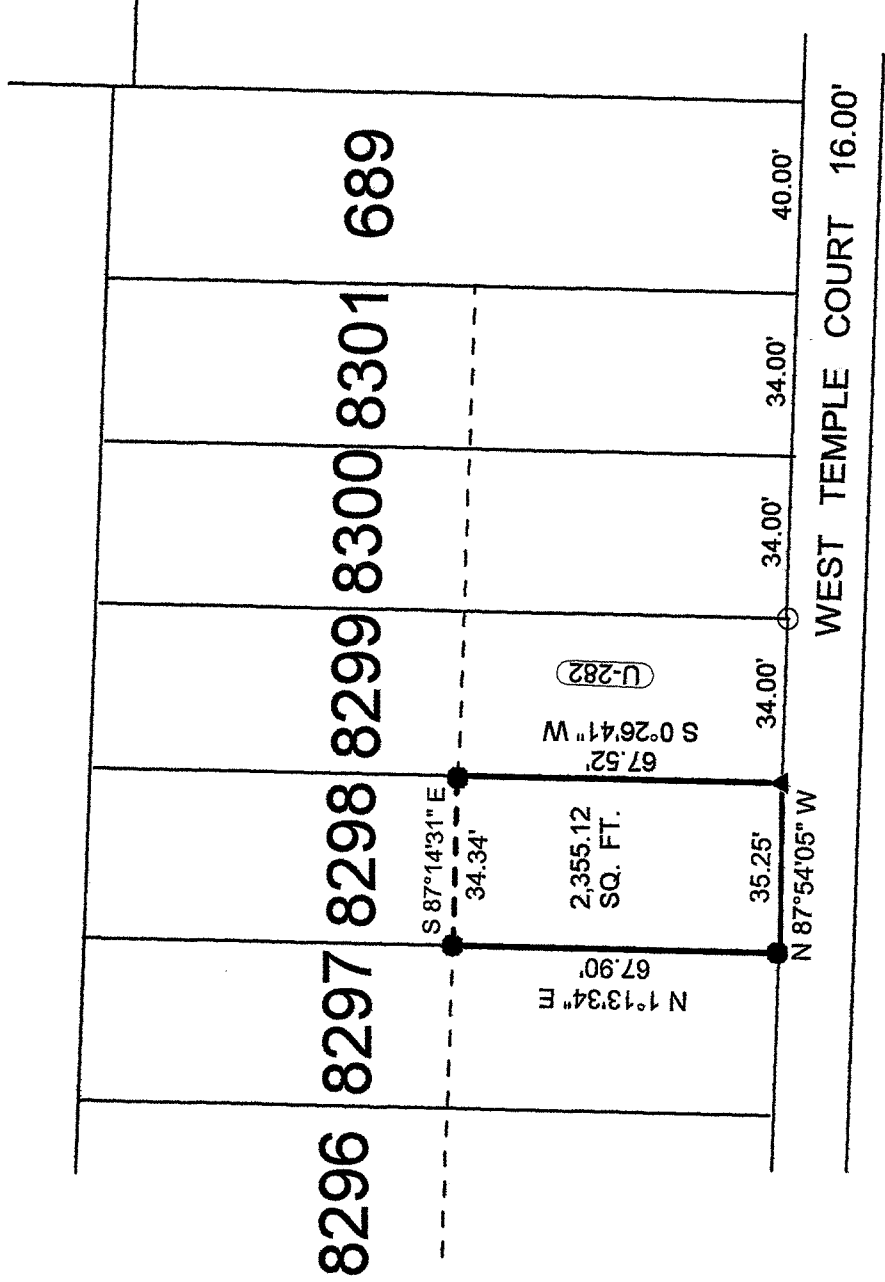


CITY OF MANSFIELD
 COUNTY OF RICHLAND
 STATE OF OHIO



BASIS OF BEARINGS:
 SURVEY INDEX "J" PG. 133




REFERENCES:


1. SURVEY INDEX "U" PAGE 282
2. SURVEY INDEX "J" PAGE 133

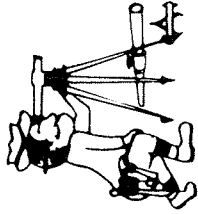
LEGEND:

- - EXISTING IRON PIPE
 - ▲ - EXISTING SURVEY NAIL
 - - EXISTING DRILL HOLE
- NEW SURVEY
 OF EXISTING PARCEL
 RICHLAND COUNTY
 TAX MAP OFFICE
- EAK 7-5-11
 INITIAL DATE
 CC-116



STEVEN H. RIEDEL
 OHIO SURVEYOR 7016
 JUNE 21, 2011
 MA8298





Phone (419) 683-1951

Riedel Land Surveying Company

712 N. Henry St.
Crestline, Ohio 44827

June 21, 2011
Vern Hamilton 160 Temple Court
ma8298

Being known as part of Inlot 8298 of the new and revised numbers of the City of Mansfield, County of Richland, State of Ohio and being more fully described as follows:

Beginning at an existing iron pipe at the Southwest corner of Inlot 8298;
thence running North 01 deg. 13 min. 34 sec. East along the West line of Inlot 8298 for 67.90 feet to an existing iron pipe;
thence turning and running South 87 deg. 14 min. 31 sec. East for 34.34 feet to an existing iron pipe on the East line of Inlot 8298;
thence turning and running South 00 deg. 26 min. 41 sec. West along said East line for 67.52 feet to an existing survey nail at the Southeast corner of Inlot 8298;
thence turning and running North 87 deg. 54 min. 05 sec. West along the South line of Inlot 8298 (also being the North line of West Temple Court) for 35.25 feet to the place of beginning.

The above described parcel has a calculated area of 2,355.12 square feet of land according to a survey made on June 21, 2011 by Steven H. Riedel, Ohio surveyor 7016.

Basis of bearings: Survey Index "J" page 133

NEW SURVEY
OF EXISTING PARCEL
RICHLAND COUNTY
TAX MAP OFFICE

EAK INITIAL
7-5-11 DATE

CC-116