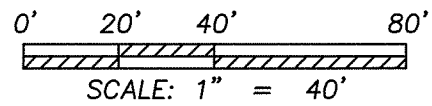
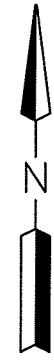


LEGEND

- IRON PIPE FOUND
- ⊙ 5/8" IRON PIN FOUND WITH I.D. CAP STAMPED "SEILER 6869"
- ⊗ 5/8" IRON PIN FOUND WITH I.D. CAP STAMPED "SJL, INC."
- ⊙ 5/8" IRON PIN FOUND WITH I.D. CAP MARKED "BLUNK 6320"
- IRON PIN SET-5/8" REBAR SET WITH I.D. CAP STAMPED "SJL INC"
- ⊠ CORPORATION LINE




LAWRENCE M. SCHMAHL &
MARGARET A. SCHMAHL
ORV. 1104, PG. 86

NEW SURVEY
OF EXISTING PARCEL
RICHLAND COUNTY
TAX MAP OFFICE
EAK 4-11-11
INITIAL DATE
CC-58

Distances shown hereon are expressed in feet and decimal parts thereof.

Bearings are based on survey "C-330" on file at the Richland County Taxmap Office, and are used to express angles only.

CERTIFICATION: I hereby state that the foregoing survey was prepared from actual field measurements, in accordance with Chapter 4733-37, Ohio Administrative Code.

By:  3/31/2011
Nathaniel B. Ramsey, P.S. #8396 Date
for Shaffer, Johnston, Lichtenwalter, & Associates, Inc.


SHAFER, JOHNSTON, LICHTENWALTER & ASSOCIATES, INC.
Consulting Engineers & Surveyors
909 South Main Street Mansfield, Ohio 44907
TEL (419) 756-7302
FAX (419) 756-0867 EMAIL nramsey@sjl-inc.com

SURVEY MADE AT THE REQUEST OF:

LAWRENCE & MARGARET SCHMAHL
PART OF THE NORTHWEST QUARTER
OF SECTION 9, MONROE TOWNSHIP,
T-22 N, R-17 W
VILLAGE OF LUCAS, OHIO

DRAWN NBR	CHECKED	SCALE 1" = 40'	DATE 03/31/2011
DWG NO: SM-1999	JOB NO: SM-1999	SHEET 1 OF 1	

**SHAFFER, JOHNSTON, LICHTENWALTER
& ASSOCIATES, INC.
ENGINEERS & SURVEYORS**



March 31, 2011

LEGAL DESCRIPTION

**PART NW QUARTER
SECTION 9
VILLAGE OF LUCAS**

Situated in the Village of Lucas, County of Richland, State of Ohio, part of the Northwest Quarter of Section 9, Township 22-N, Range 17-W in said village and being a part of the land conveyed to Judith A. Nagel by Official Record volume 190, page 485 of the Richland County Deed Records and being more particularly described as follows:

Beginning for the same at an iron pin set in the northeast corner of lot #190 of the consecutively numbered lots in said village as recorded in plat book 18, page 120, the same being on a southerly line of a parcel conveyed to Lawrence M. Schmahl and Margaret A. Schmahl by official record volume 1104, page 86;

Thence the following **FOUR** courses:

1. **North 66 degrees 13 minutes 04 seconds East, 113.58 feet** with the southerly line of said Schmahl parcel to an iron pin set in an existing interior corner thereof;
2. **South 29 degrees 24 minutes 48 seconds East, 201.00 feet** with a westerly line of said Schmahl parcel to a point in the northeast corner of a parcel conveyed to Levi Miller and Annette Miller by official record volume 697, page 45, and being referenced by an iron pin found South 29 degrees 24 minutes 48 seconds East, 0.60 feet from said point;
3. **North 89 degrees 56 minutes 49 seconds West, 203.44 feet** with the north line of said Miller parcel to an iron pin found on the east line of lot #191;
4. **North 00 degrees 21 minutes 06 seconds East, 129.10 feet** with the east line of said lot #191, and the east line of the aforementioned lot #190 to **the place of beginning, and containing 0.562 of an acre**, more or less, and subject to all legal highways, easements, and use restrictions of record.

Bearings are based on survey "C-330" on file at the Richland County Taxmap Office, and are used to express angles only.

*909 South Main Street Mansfield, Ohio 44907
Ph. (419) 756-7302 Fax (419) 756-0867 Email: mramsey@sjl-inc.com*

All iron pins set are 5/8" diameter rod with plastic cap stamped "SJL, INC".

According to a survey made in March 2011 by Nathaniel B. Ramsey, Ohio Registered Professional Surveyor No. 8396.

Grantees, their heirs and assigns do hereby covenant and agree that the parcel of land described in this instrument will not be conveyed by said grantees, heirs and assigns, unless said parcel fronts on a public highway or dedicated street, or is conveyed together with land fronting on a public highway or dedicated street.



Nathaniel B. Ramsey
Professional Surveyor No. 8396
for Shaffer, Johnston, Lichtenwalter,
& Associates, Inc.
SM-1999.doc



NEW SURVEY
OF EXISTING PARCEL
RICHLAND COUNTY
TAX MAP OFFICE
FAX INITIAL 4-11-11
DATE
CC-58

909 South Main Street Mansfield, Ohio 44907
Ph. (419) 756-7302 Fax (419) 756-0867 Email: nramsey@sjl-inc.com