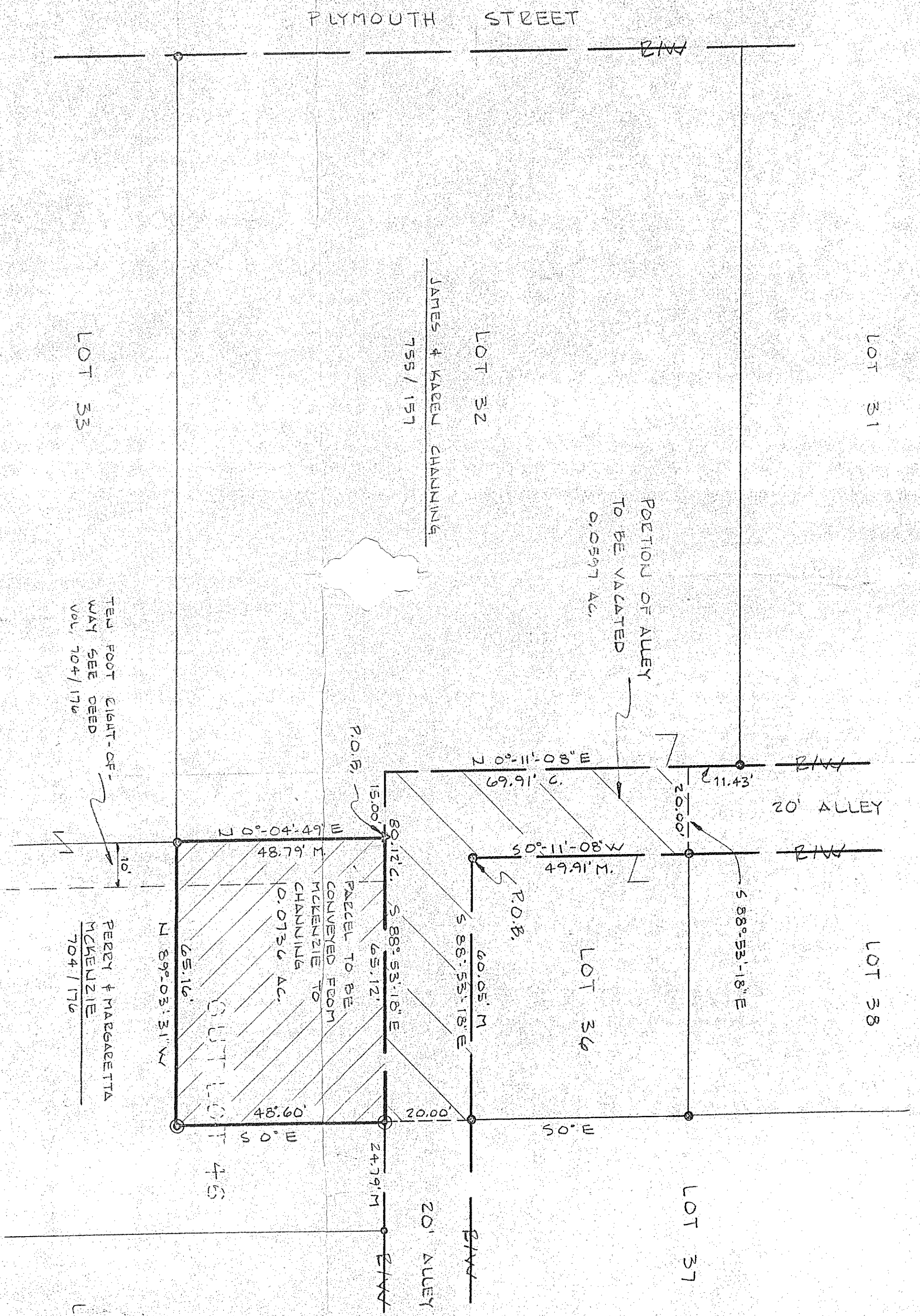




PLAT OF SURVEY FOR JAMES & KAREN CHANNING
 0.0736 AC. PART OF OUTLOT 46, VILLAGE OF PLYMOUTH AND
 PORTION OF 20' ALLEY TO BE VACATED



Approved 7/24/86 from *Rest Village Admin.*
Mayor of Plymouth, SS Janakovic, Jr.,
Plymouth, OH 44885

LEGEND

- 1/2" STL. BAC. FD.
 - △ 1/2" STL. PIPE FD.
 - ⊙ 1/2" DIA. STL. BAC. MOUN. SET W/ PLASTIC CAP BEARING COMPANY NAME
 - C. CALCULATED DISTANCE
 - M. MEASURED DISTANCE
 - ROB. POINT OF BEGINNING OF LEGAL DESCRIPTION
- FEET/INCH DOCUMENTS
- 1) PLOT NO. 5, 19614 - CLEVELAND COUNTY RECORDERS OFFICE
 - 2) PLAT OF SURVEY OF LOTS 31, 32, 33, 34 AND OUTLOT 46, REFERENCED BY A.L. BUREAU AND ASSOCIATES (LISELOD EARL) JULY 1978



SURVEYOR'S CERTIFICATION - We hereby certify this plat was prepared from a survey made by the office of Poggemeyer Design Group, Inc., and is correct to the best of my knowledge and belief.

All distances are in feet and decimals thereof. Bearings are given in degrees, minutes and seconds for angles (measurements only).

David E. Seals, P.S. #7050
 7-17-86

ANY INFORMATION OR DATA ON THIS DRAWING IS NOT INTENDED TO BE SUITABLE FOR REUSE BY ANY PERSON, FIRM OR CORPORATION OR ANY OTHERS ON EXTENSIONS OF THIS PROJECT OR FOR ANY USE ON ANY OTHER PROJECT. ANY REUSE WITHOUT WRITTEN VERIFICATION AND ADAPTATION BY THE ENGINEER, ARCHITECT OR SURVEYOR FOR THE SPECIFIC PURPOSE INTENDED WILL BE AT THE USER'S SOLE RISK AND WITHOUT LIABILITY OR LEGAL EXPOSURE TO THE ENGINEER, ARCHITECT OR SURVEYOR.

EXISTING DRAWN BY	PROPOSED DRAWN BY	REVISIONS
CHECKED BY	CHECKED BY	
APPROVED BY	APPROVED BY	

CHANNING SURVEY
 PLYMOUTH, OHIO

POGGEMEYER DESIGN GROUP, INC.
 ENGINEERS ARCHITECTS PLANNERS
 121 E. WOOSTER STREET
 BOWLING GREEN, OHIO 43402

