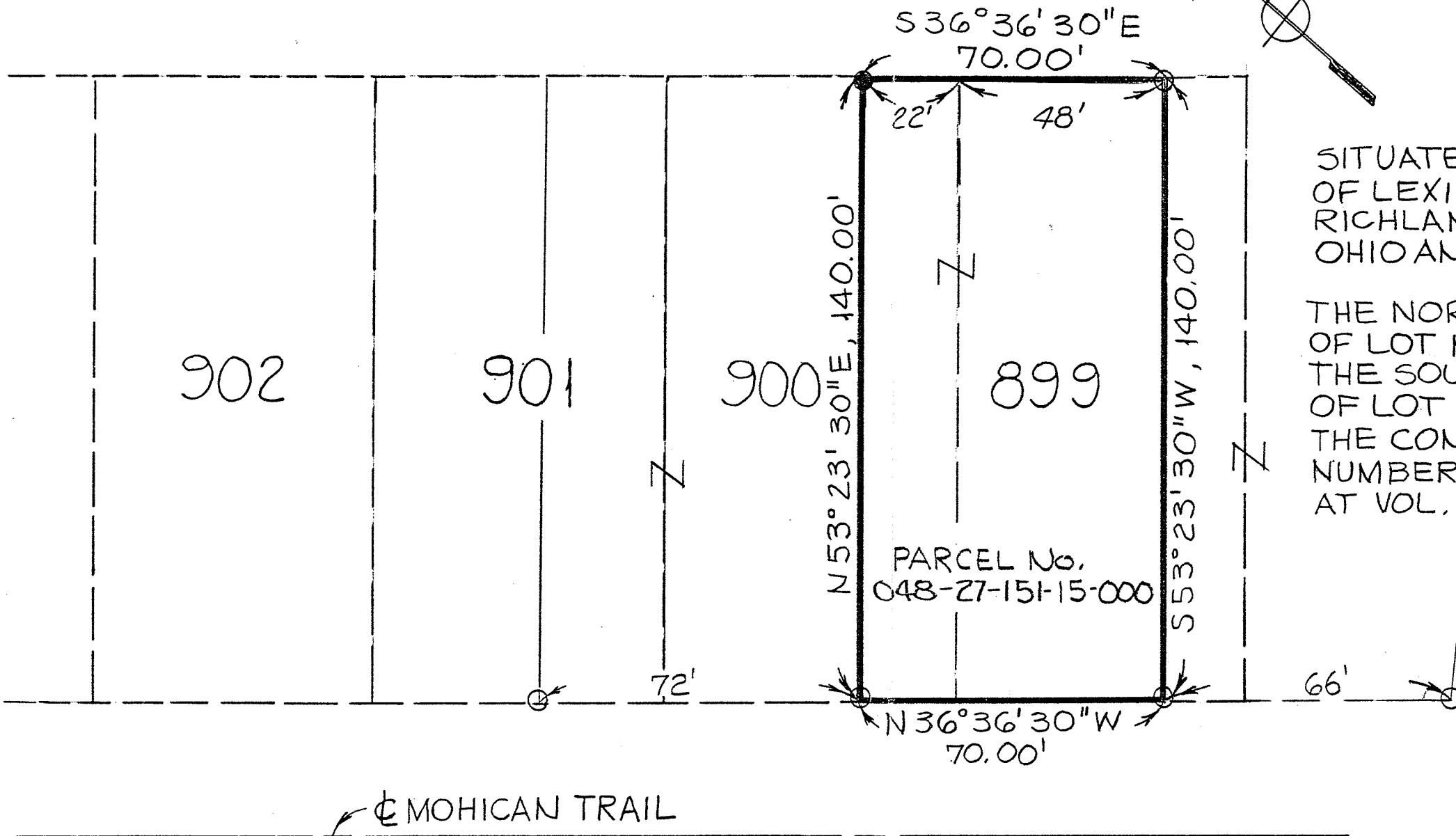
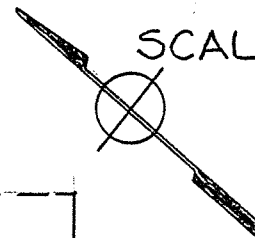


CLEAR FORK HILLS


SCALE 1" = 30'



SITUATED IN THE VILLAGE OF LEXINGTON, COUNTY OF RICHLAND AND STATE OF OHIO AND BEING:

THE NORTHWEST 48 FEET OF LOT NUMBER 899 AND THE SOUTHEAST 22 FEET OF LOT NUMBER 900 OF THE CONSECUTIVELY NUMBERED LOTS AS SHOWN AT VOL. 21, PAGE 5 OF PLATS

PARCEL No.
048-27-15-15-000



LEGEND

- IRON PIN FOUND
- IRON PIN SET

NEW SURVEY
OF EXISTING PARCEL
TAX MAP APPROVED

E.A.N. 8-8-91
INITIAL DATE

7/27/91
DATE

Richard K. Hudnut
RICHARD K. HUDNUT
REG. SURVEYOR No. 5956