


PLAT OF PROPERTY SURVEY

GEORGE WILLIAMS

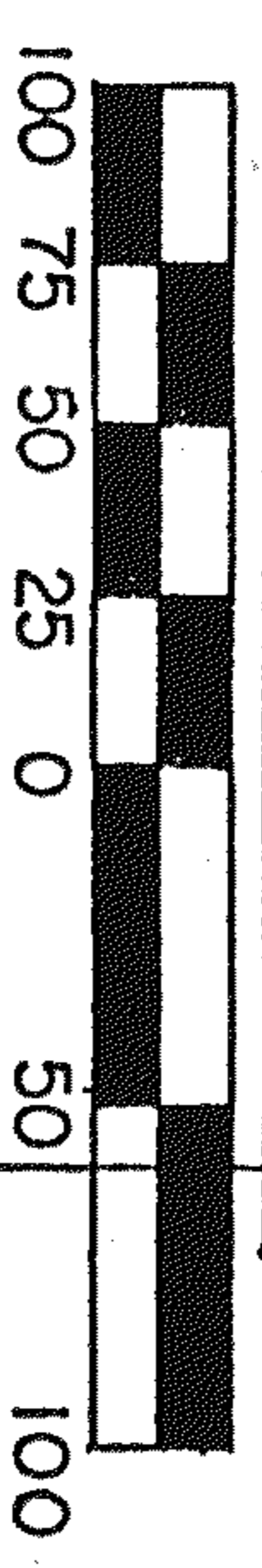
PART OF THE SOUTHWEST QUARTER, SECTION TWENTY-FIVE (25)
TOWNSHIP TWENTY-ONE (21), RANGE SEVENTEEN (17)
WORTHINGTON TOWNSHIP, RICHLAND COUNTY, OHIO

F.H.A.
D. 884 / 76
114 1/2 ACRES

8.890 ACRES



SCALE: 1" = 100'



BEARINGS
ARE
ASSUMED

BUNKER HILL RD.

W. LINE, SW 1/4, SEC. 25

(C.R. 108)

SW COR.
SEC. 25
DUE EAST
1330.97'

N 1° 28' 45" E 400.00'

FENCELINE

1.00' EAST

500.00'

DUE EAST 968.47'


S. LINE, SW 1/4, SEC. 25

(C.R. 106) HARRIS RD.

DUE WEST
(T.H. 106)

968.47'

S 1° 28' 45" W 400.00'



PREPARED BY
F.E. KROCKA & ASSOCIATES

RAYMOND G. LENCZOWSKI, FEBRUARY 23, 1987
REGISTERED OHIO SURVEYOR NO. 6687

LEGEND

- RAILROAD SPIKE SET
- 5/8" IRON PIN SET WITH
- CAP STAMPED "6687, 6991"

BOUP RD. (C.R. 106)