

PARCEL NO. 2
12 A.C.

14 AC. PARCEL II
D.B. 458 Pg. 484

SEC. 15
SEC. 14

N 0° 34' 38" W
277.00'

S 89° 11' 47" E
451.28'


TRACK "B" 3.404 AC.

N 89° 11' 47" W
617.06'

PARCEL NO. 1
62 A.C.
D.B. 743 Pg. 91


30' 30' CO. RD. 108
S 33° 50' 38" E
42.87'


(BUNKERHILL RD.)
S 30° 41' 43" E
283.41'



SURVEY OF
3.404 ACRE TRACT
PART OF S.W. QTR. SEC. 14
TWP. 21, R-17, SEVEN RANGES
WORTHINGTON TWP., RICHLAND CO., OHIO
for

ROBERT H. PHILLIPS REALTY
SCALE: 1"=100'
DEC, 1976


r. d. zande & associates, ltd.
consulting engineers
COURT HOUSE SQUARE, 503 SOUTH HIGH ST.
COLUMBUS, OHIO 43215 614/221-9880


R. M. Pennington
Registered Surveyor No. 6096

ERN - WP
CKD - DEC
JOB - 783