


T. & M. Swihart
V. 47 P. 63




DRA 9-13-91
 INITIAL DATE
 TRANSFER APPROVED
 JACK REINER
 RICHLAND CO. AUDITOR

R. & N. Fraley
V. 490 P. 268

LEGEND:

- ⊙ IP found
- ⊙ 1/2" IP set w/ Plastic Cap w/ "JBR-04279"
- ⊙ PK

NOTE: Bearings shown are assumed & are intended to show Angular Measurement only.




SCALE: 1" = 50'

"The grantor, grantee and all subsequent owners or assignees taking title from, under or through the grantor or grantee agrees that any use or improvement made on this land shall be in conformity with all existing valid zoning, platting, health, or other lawful rules and regulations."

NEW SPLIT
 TAX MAP APPROVED
E.A.N. 9-13-91
 INITIAL DATE

APPROVED BY THE MANSFIELD CITY PLANNING COMMISSION;
 NO PLAT REQUIRED.

SIGNED: [Signature]
 SECRETARY, CITY PLANNING COMMISSION;
 DATE: Sept. 11, 1991



SURVEY BY [Signature]
 JAMES B. ROBERTS
 REG. SURVEYOR # 4279

PLAT OF SURVEY FOR
 T. & M. SWIHART
 SW 1/4 - SEC. 35 - T22 - R18
 WELLER TOWNSHIP
 RICHLAND COUNTY - OHIO
 SURVEY - AUG. 1960 - REV. AUG. 1991