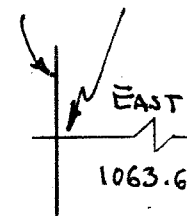


WEST LINE, S.E. 1/4
 S.W. CORNER, S.E. 1/4,
 SEC. 22



NORTHERLY

EAST

1320.0'

130.0'

220.00'
 S 20° 46' E

N 46° 15' 30" E
 735.0'

E O'POSSUM RUN RD (C.H.#320)

300.0'

S 54° E

150.0'

N 48° 29' 06" E
 279.93'

1.0Ac

N 40° 30' 43" W
 146.48'


S 48° 29' 06" W
 314.93'

D & W BELL
 Vol 876/PG 142


N



SCALE: 1" = 60'



O - IRON PIN SET



James K. Crowl
 JAMES K. CROWL
 REG. PROF. SURV.
 # 6496

PART OF SURVEY FOR L. G. HOPKINS	
PT OF S.E. 1/4, SEC. 22, TWP 20, RANGE 18, WASHINGTON TWP, RICHLAND COUNTY, STATE OF OHIO	
JULY 22, 1988	1/1