



R. H. BOLESKY
VOL. 609 PG. 648

NE COR. OF SE
QTR. SEC. 34

SURVEY PLAT
PT. SE QTR. SECTION 34
TROY TWP. (T-20, R-19)
RICHLAND COUNTY, OHIO
FOR: R. H. BOLESKY
DEED REF.: VOL. 609 PG. 648

E KINGS CORNERS EAST RD. (CH. 35)
1/4 M. LINE SE QTR. SEC. 34

50° 40' E
200'



BEARINGS ARE RECORDED

1.770 ACRES

- I. P. FOUND
- 5/8" I. P. SET WITH CAP # 6252
- △ P.K. NAIL FOUND
- ▲ P.K. NAIL SET
- R.R. SPIKE FOUND

60'

N 89° 20' E
369.56'

401.53'
N. 02° 05' W

1120.21'


58° 20' W
E ALGIRE RD. (TH. 125)

202.49'

30' OFF

30' OFF

30' OFF



PREPARED BY:

John W. Napier Jr. 4/05/90
JOHN W. NAPIER, JR.
REG. SURVEYOR NO. 6252