

WIN TAKES OUT COURSE ADJOINS Vol. 800 - Pg. 667

J. & M. Saltzgriver N 00 E 335

Vol. 175 - Pg. 141 218'

N 2° W 821.19'

5.75 ac.±

S 2° E 676.09'

1.18 ac.±

N 2° W 651.07'

4.49 ac.±

East Line SE 1/4 Sec. 35
West Line SW 1/4 Sec. 36

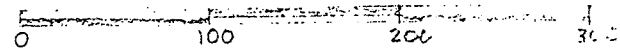
Point is 325' S 2° E on Section Line from Qtr. Section Corner w/ Fence Post

Lexington-Springmill Rd. CH 133
S 21° 37' E 590.75'

Marion Ave Rd. CH. 146
S 75° 36' 10" W 426.27'

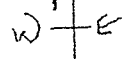
PK set
S 64° 23' 50" W 295.43'
Arc: 69.67
48.7
Arc: 81.62
341.59

Curve Data
Δ = 11° 12' 20"
T = 118.85' R = 1210.33
L = 236.71'
D = 4° 44' 02"




♀ Indicates Iron Pin Set.

Reference made to records and Deeds in Richland County Court House.



Scale 1" = 100'

Survey by James B. Roberts
James B. Roberts
Reg. Ohio Surveyor #4279
Oct. 21, 1988



NEW SURVEY
OF EXISTING PARCEL
TAX MAP APPROVED
E.A.N. 4-25-91
INITIAL DATE

NEW SPLIT
TAX MAP APPROVED
E.A.N. 4-25-91
INITIAL DATE

DRA 4-25-91
INITIAL DATE
TRANSFER APPROVED
JACK REINER
RICHLAND CO. AUDITOR

Plat of Survey for
CARTER PROPERTY
Pts. SW 1/4 Sec. 36 & SE 1/4 Sec 35
Township 21 - Range 19
Springfield Township
Richland County, Ohio