
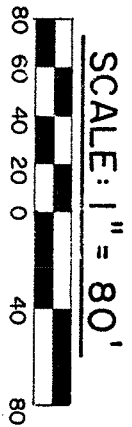


PLAT OF BOUNDARY SURVEY

MARJORIE MERGEL

PART OF THE NORTHWEST QUARTER, SECTION THIRTY-TWO (32)
TOWNSHIP TWENTY-ONE (21), RANGE NINETEEN (19)
SPRINGFIELD TOWNSHIP, RICHLAND COUNTY, OHIO



BEARINGS ARE BASED
ON A SURVEY BY
KROCKA, HAUGER &
ASSOC., DATED 10/27/67

M. MERGEL
D. 524 / 346
53.81 A.

3.162 ACRES

P., Jr. & J. BOGNER
D. 906 / 666
20.00 A.

R. & L. POLLACK
D. 874 / 657
14.927 A.

B. & D. BOYCE
D. 873 / 669
3.95 A.

LEGEND

- - POST FOUND
 - △ - IRON PIN FOUND
 - - IRON PIPE FOUND
 - ⊗ - RAILROAD SPIKE SET
 - - 5/8" IRON PIN SET WITH CAP
- STAMPED "C. KERG, RLS 7152"


PREPARED BY

KERG SURVEYING

CHARLES A. KERG

REGISTERED OHIO SURVEYOR NO. 7152

DATE: JULY 12, 1989



MILLSBORO RD.
C.R. 48

