

S.W. 62.
of 2000

Lot # 2000
Plat Vol. 21, Pg 68

EXISTING WEST R.O.W.
LINE, SLOBODA AVE

EXISTING SLOBODA
AVE.

N 87° 19' W
170.0'


30.0'

NORTH LINE
SECTION 26

James K. Crowl
JAMES K. CROWL
REG. PROF. SURV. # 6496

MENTER
Vol III, Pg 614

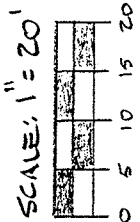
R 0° 24' W
110.0'



0.43 Ac

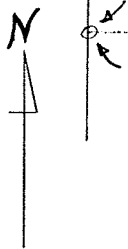
PROPOSED R.O.W. LINE.

N 0° 24' E
110.0'



S 87° 19' E
170.0'

30.0'



NOTE: ALL BEARINGS ARE ASSUMED FOR PURPOSES
OF THIS SURVEY

- I.P. SET
- I.P. FOUND

PART OF THE NE 1/4, SEC
26, R 19, SPRINGFIELD TWP,
VILLAGE OF ONTARIO,
RICHLAND COUNTY, OHIO

8-29-89

JKC