

MERCER AVE.

Lot 2018

S 85° 48' E  
145.07'

N 2° 13' E  
113.65'

0.37 ac. ±

109.81'  
S 2° 13' W

145'  
N 87° 19' W

125'


1019.68'

S 87° 19' E

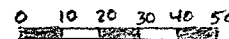
South Line SE 1/4 Sec. 23

VILLAGE OF ONTARIO  
PLANNING COMMISSION  
SITE PLAN APPROVED


CHM. *[Signature]* DATE 9-14-88 Lot 2019



Reference - Iron Pins. found @  
NE & SE corners Lot 2002 -  
NW & NE cor. Lot 2014 & 2013



Plat of Survey for  
JOHN SLOBODA  
SE 1/4 Sec. 23 T21 R19  
Village of Ontario - Ohio



Survey by *[Signature]*  
James B. Roberts  
Reg. Surveyor #4279  
July 20, 1988

*45.3  
12.1m*