




Survey by *James B. Roberts*  
 James B. Roberts  
 Reg. Surveyor #4279

Nov. 9, 1988



Scale: 1" = 100'

Reference made to Records  
 & Deeds in Richland  
 County Court House.



MANSFIELD - GALION RD. - SR 309

585°29'40" E  
 189'

Vol. 801 - Pg. 79  
 Stella Pitman Adjoins

N 2°07'45" E  
 412.61'  
 SW 1/4 - Sec. 21  
 SE 1/4 - Sec. 21

Vol. 766 - Pg. 366  
 A. & H. George Adjoin

475.38'  
 50°59' W

210.50'  
 N 68°18' W  
 CONRAIL RAILROAD

1099 form

- Indicates Iron Pin Set
- Indicates Iron Pin Found

Plat of Survey for Transfer  
 STELLA PITMAN  
 to ONTARIO VFW POST 7651  
 SE 1/4 - Sec. 21 - Twp. 21 - R 19  
 Village of Ontario - Springfield Twp.  
 Richland County, Ohio