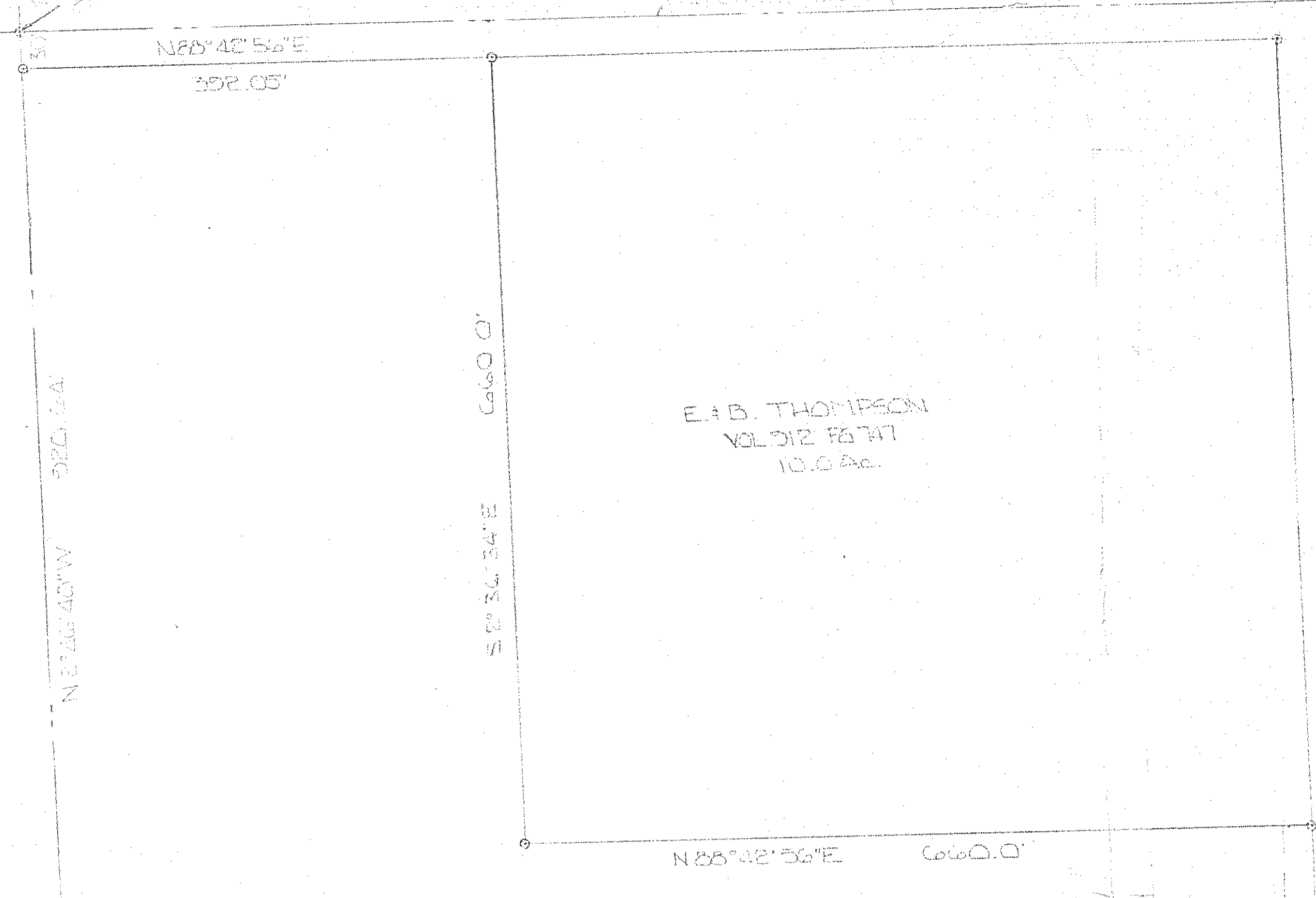



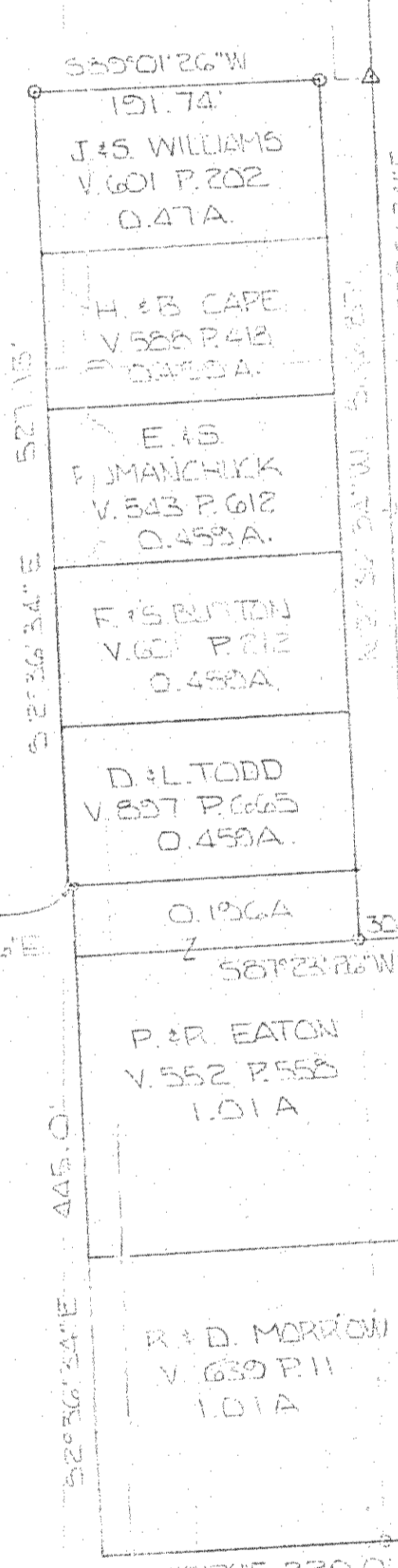
SCALE	DATE
REVISED	APPROVED BY
	DRAWING NUMBER
	MADE IN U.S.A.



C.F.E. SCHLUTER  
VOL. 136 P. 356  
50.022 AC.



30.145 AC.



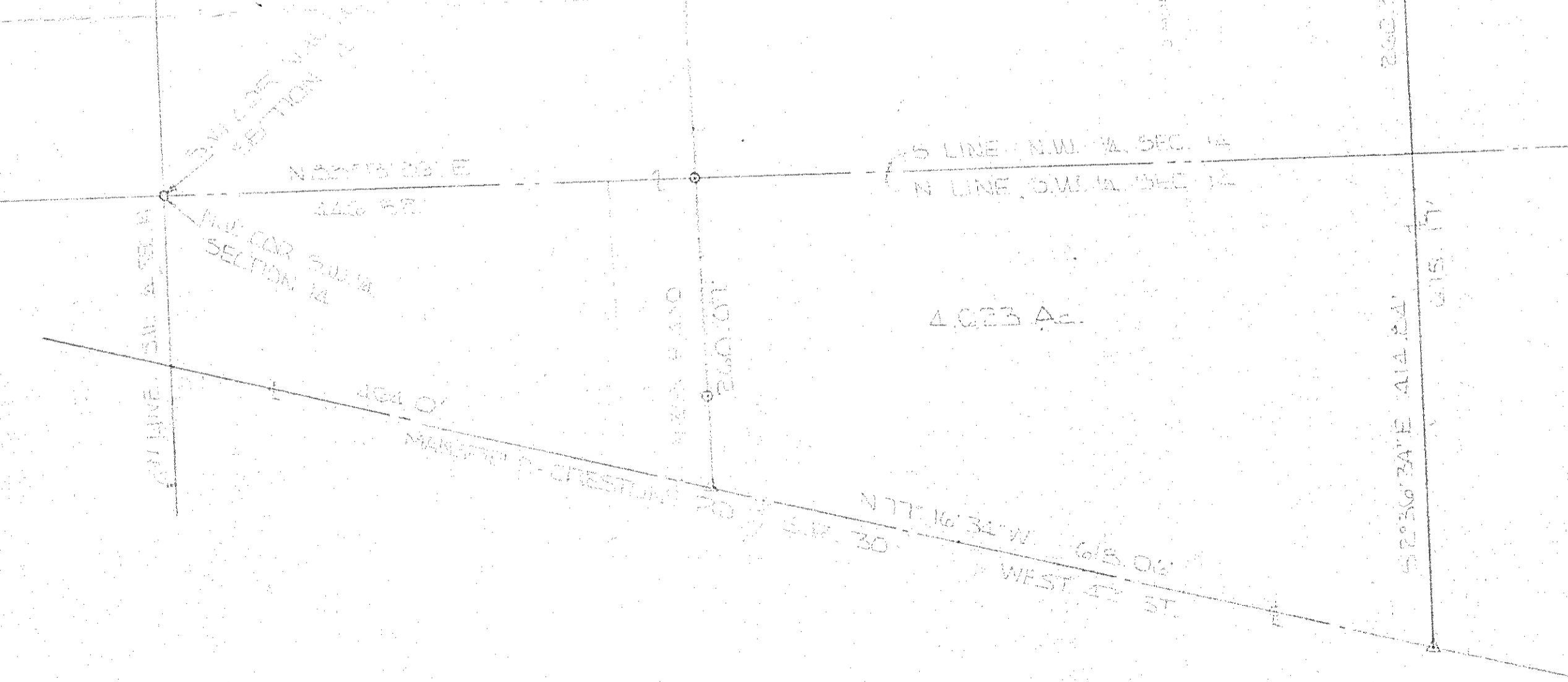
A.F. BEER  
V. 250 P. 387  
17.5 AC.



SCALE 1" = 100'

• IRON PINS FOUND  
• R.K. NAILS SET  
• IRON PINS SET AND CAPPED "BLUNK #220"  
BASES OF BEARINGS: RAW PLANS, DEPT. OF TRANSPORTATION, STATE OF OHIO (2-11-52) (PLAT 35)

PLAT OF SURVEY FOR  
D.M. YEAGER  
BEING PART OF THE NORTHWEST 1/4 AND THE SOUTHWEST 1/4, SECTION 14, TOWNSHIP 21, RANGE 19, SPRINGFIELD TOWNSHIP, VILLAGE OF ONTARIO, RICHLAND COUNTY, OHIO.



Larry H. Blunk  
CARRY OF BLUNK #220  
OCT. 13, 1983