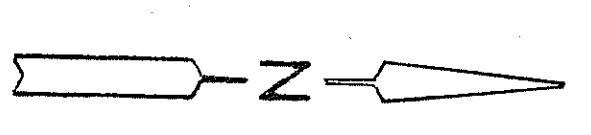
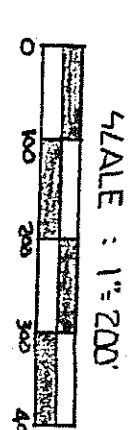



C. & D. WEBER
VOL. 533 P. 268

63.2095 Ac.

- - IRON PIN SET & CAPPED "BLINK #6320"
 - - IRON PIN FOUND
 - - R. R. SPIKE FOUND
 - ▲ - P. K. NAIL SET
- BASIS OF BEARINGS: DEED VOL. 791 P. 713



BY *Larry G. Blunk*
LARRY G. BLUNK #6320



NEW SURVEY
OF EXISTING PARCEL
TAX MAP APPROVED
DATE: 2-20-92
INITIAL: *TL*

BEING PART OF THE SOUTHWEST 1/4 SECTION 29, TOWNSHIP 22, RANGE 19, SHARON TOWNSHIP, RICHLAND COUNTY, OHIO	
SCALE: 1"=200'	DRAWN BY: D.R.A.
SURVEY FOR: ORRD DUNN	
DATE: 2-19-92	DRAWING NUMBER: