

N 86° 35' W  
700.00'

C.H. 51

D. & D. NORRIS 773/282

5.027 acres

577.57'

S 86° 35' E

W. & K. RIEMAN 841/359


SURVEY FOR BILL RIEMAN

Situated in the northwest quarter of  
Section number 12 of Sandusky Township,  
T-20, R-20, Richland County, Ohio

80 AC.

444.76'



N 03° 00' W



GERALD W. PIEDEL  
REG SURVEYOR # 5817  
Gerald W. PieDEL

Railroad sink  
iron pin  
Scale 1" = 100'  
Numbers 17, 1978

REVISED: 6-13-91



5 03° 00' W  
298.00'

141.31'  
5 03° 00' W

C.H. 175

300.00'

200.00'  
N 87° 00' W  
200.00'