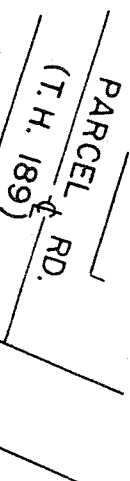


PLAT OF PROPERTY SURVEY

# BOB KENNARD

PART OF THE SOUTHEAST QUARTER, SECTION SIX (6)  
TOWNSHIP TWENTY - THREE (23), RANGE NINETEEN (19)  
PLYMOUTH TOWNSHIP, RICHLAND COUNTY, OHIO

JANE KENNARD  
ROBERT HOLMES  
D. 817 / 769


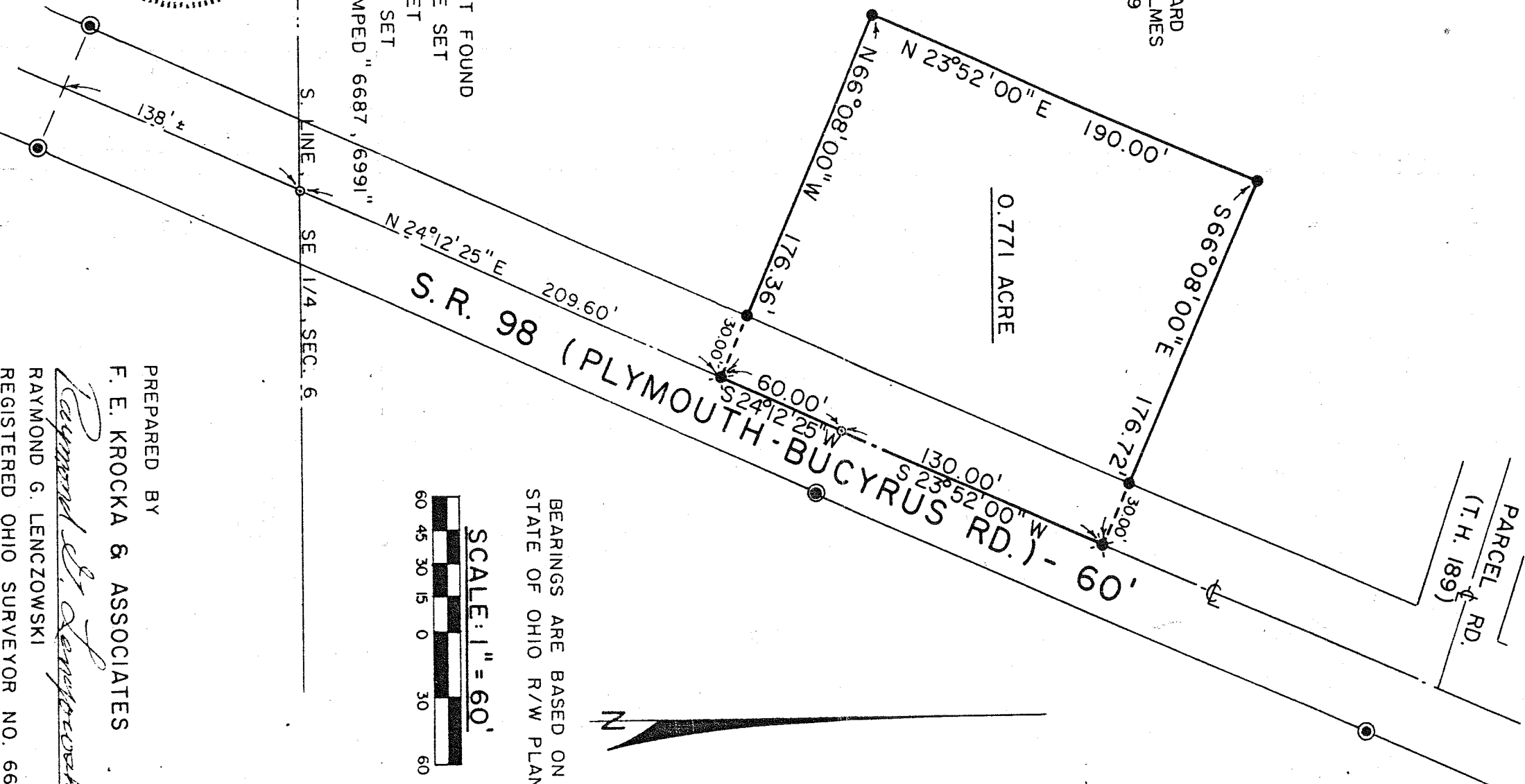


0.771 ACRE

- - STATE OF OHIO R/W MONUMENT FOUND
  - ⊗ - RAILROAD SPIKE SET
  - ⊙ - SURVEY NAIL SET
  - - 5/8" IRON PIN SET
- WITH CAP, STAMPED "6687, 6991"

BEARINGS ARE BASED ON  
STATE OF OHIO R/W PLANS

SCALE: 1" = 60'



PREPARED BY  
F. E. KROCKA & ASSOCIATES

*Raymond G. Lenczowski*

RAYMOND G. LENCZOWSKI  
REGISTERED OHIO SURVEYOR NO. 6687  
DATE: MARCH 14, 1986