


NORTH



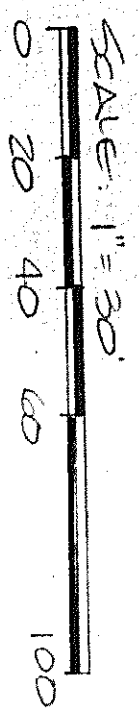
BEARINGS ARE BASED ON DEEDS V. 742, PG. 505

E. RIDER
VOL. 71B, P. 682


DARLING
0.795 A
(VOL. 219, PG 44)

O'BRIEN
2.20 A
VOL. 742, P. 585

(P.N.E. QTR
SEC. 29
0.790 A)



PROPERTY CORNERS MARKED AS INDICATED.
• IRON PINS WITH CAPS STAMPED "SEILER, 6809, SET."



Douglas C. Seiler
Survey By: Douglas C. Seiler
Reg. Surveyor # 6869
22 1/2 N. MAIN STREET
MANSFIELD, OHIO 44902
(419) 525-3044

SURVEY PLAT	
- DARLING -	
P.N.E. QTR. SECTION 29	
MONROE TOWNSHIP	
RICHLAND COUNTY, OHIO	
DATE: APRIL 1, 1988	SCALE: 1"=30'
DEWA. NO: 882204	DEWL BY: JCS