

PLAT OF SURVEY  
FOR  
G. & C. HARVEY  
BEING PART OF THE SOUTHWEST QUARTER OF  
SECTION 28, TOWNSHIP 22 RANGE 17 MONROE  
TOWNSHIP RICHLAND COUNTY OHIO. 3-20-89

N.W. COR., S.W. 1/4,  
SECTION 28

N. CULLER ET AL.

159.0 Ac.

VOL. 386 P. 107

S87°57'21"E

435.62'

S 88-55-50"E

N. LINE S.W. QTR. SEC. 28

W. & D. SITES

6.818 Ac.

VOL. 735 P. 473

N82°30'05"W

278.89'

N46°17'35"W

637.5'

S50°11'49"E

324.02'

G66.75

C. HARVEY

8.405 AC.

VOL. 689 P. 461

L. HARVEY

VOL. 689 P. 455

EASEMENT FOR GAS WELL  
SEE DETAIL

370.28'

N11°36'40"E

S9°04'42"W

G65.6'

G65.6'

S41°53'40"E

214.06'

S24°10'28"W

598.20'

S24°10'28"W

545.0'

S00°16'05"E

622.87'

DUE WEST

28.431 Ac.

1194.56'

N00°00'05"W

1194.56'

N00°00'05"W

1194.56'

N00°00'05"W

1194.56'

N00°00'05"W

1194.56'

N00°00'05"W

1194.56'

N00°00'05"W

1194.56'

N00°00'05"W

1194.56'

N00°00'05"W

1194.56'

N00°00'05"W

1194.56'

N00°00'05"W

1194.56'

N00°00'05"W

1194.56'

N00°00'05"W

1194.56'

N00°00'05"W

1194.56'

N00°00'05"W

1194.56'

N00°00'05"W

1194.56'

N00°00'05"W

1194.56'

N00°00'05"W

1194.56'

EASEMENT DETAIL FOR GAS WELL

N9°04'42"E

21.61'

N41°53'40"W

569°27'40"E

547.03'

N69°27'40"W

525.84'

N02°32'20"W

20.20'

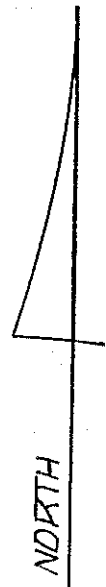
20.20'

20.20'


20.20'

20.20'

20.20'



SCALE: 1" = 200'



LEGEND

○ I.P. SET & CAPPED

"BLUNK #6320

● I.P. SET BY NAPIER #6252

□ FENCE POST FOUND


▲ R.R. SPIKE SET

△ R.R. SPIKE FOUND

BASIS OF BEARINGS: SURVEY

BY JOHN NAPIER #6252

DATED 2-25-78.



Larry G. Blunk  
LARRY G. BLUNK #6320