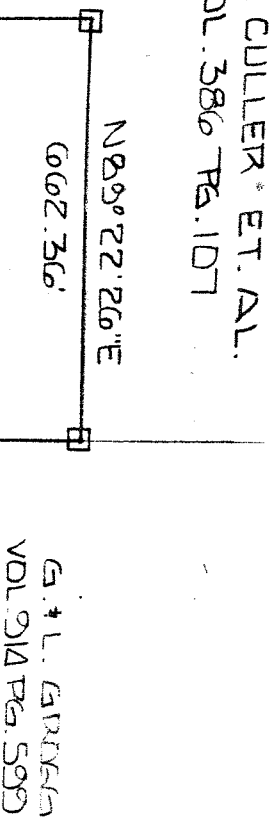


PLAT OF SURVEY
FOR

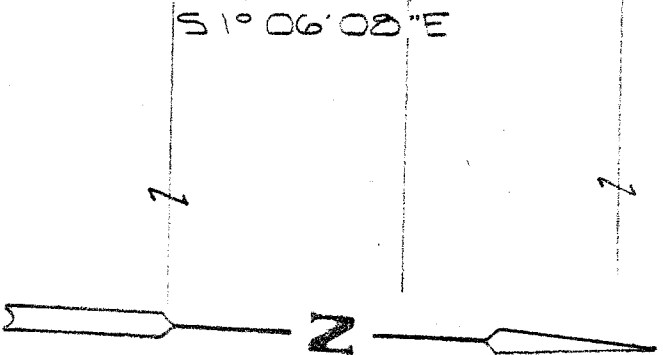
CLIFFORD HARVEY

BEING PART OF THE NORTHEAST 1/4, SECTION 28,
TOWNSHIP 22, RANGE 17, MONROE TOWNSHIP, RICHLAND
COUNTY, OHIO. SEPT. 17, 1990

N. CULLER ET AL.
VOL. 386 PG. 107



25.8872 AC.



G.I.P. BRIDGE
VOL. 736 PG. 304

1079.91'
S 88° 18' 52\" W McFARLAND RD. T.H. 420
MELENFIELD ET AL. VOL. 851 PG. 5

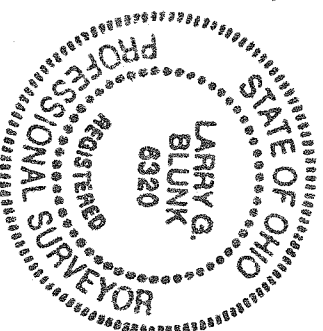
S 81° 37' 08\" E
423.3'
S. LINE, N.E. 1/4, SEC. 28
905.1'

S.E. COR. N.E. 1/4
SECTION 28



- - IRON PIN SET AND CAPPED
"BLUNK #6320"
- - FENCE POST FOUND
- - IRON PIN FOUND
- ▲ - P.K. NAIL SET

By *Larry G. Blunk*
LARRY G. BLUNK #6320



DESCRIPTION
FOR
CLIFFORD HARVEY

LOCATED IN THE TOWNSHIP OF MONROE, COUNTY OF RICHLAND, STATE OF OHIO AND BEING A PART OF THE NORTHEAST QUARTER OF SECTION 28, TOWNSHIP 22, RANGE 17 AND MORE PARTICULARLY DESCRIBED AS FOLLOWS:

BEGINNING AT AN IRON PIN SET IN THE SOUTHEAST CORNER OF THE NORTHEAST QUARTER OF SECTION 28.

THENCE S 88° 18' 52" W ALONG THE SOUTH LINE OF THE NORTHEAST QUARTER OF SECTION 28, SAID LINE ALSO BEING THE CENTERLINE OF MC FARLAND RD. T.H. 420, A DISTANCE OF 905.1 FEET TO A P.K. NAIL SET AND THE TRUE PLACE OF BEGINNING.

THENCE CONTINUING S 88° 18' 52" W ALONG THE SOUTH LINE OF THE NORTHEAST QUARTER OF SECTION 28 A DISTANCE OF 1079.91 FEET TO AN IRON PIN SET.


THENCE N 01° 06' 08" W A DISTANCE OF 1685.33 FEET TO A FENCE POST FOUND.

THENCE N 89° 22' 26" E A DISTANCE OF 662.36 FEET TO A FENCE POST FOUND.

THENCE S 01° 06' 08" E A DISTANCE OF 1599.09 FEET TO AN IRON PIN FOUND.

THENCE S 81° 37' 08" E A DISTANCE OF 423.3 FEET TO THE TRUE PLACE OF BEGINNING AND CONTAINING 25.8872 ACRES MORE OR LESS BUT SUBJECT TO ALL LEGAL HIGHWAYS ALSO ALL EASEMENTS OF RECORD.

BASIS OF BEARINGS: ASSUMED


LARRY G. BLUNK
REGISTERED SURVEYOR #6320
SEPTEMBER 17, 1990



APPROVED
TAX MAP OFFICE

E.A.N
INITIAL

10-16-90
DATE