

SURVEY PLAT


12.238 ACRES NE QTR. SECTION 6
MONROE TOWNSHIP (T-22, R-17)
RICHLAND COUNTY, OHIO
FOR: S. & S. LOMAX
DEED REFERENCE: VOLUME 834 PAGE 481

LC = 398.41'
CH = 397.92'
BRG = N 17° 30' W
R = 2411.34'
Δ = 9° 28'

NEW SURVEY
OF EXISTING PARCEL
TAX MAP APPROVED

E.A.N. 10-22-91
INITIAL

JRA 10-22-91
INITIAL DATE
TRANSFER APPROVED
JACK REINER
RICHLAND CO. AUDITOR



8 RUMMEL RD. (T.H. 319)
W. LINE NE QTR. SEC. 6
DUE NORTH

2040.67'


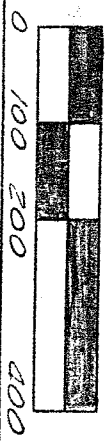
12.238 ACRES

1690'
N 12° 46' W
W. R/W LINE PENN. RR

- 5/8" IRON PIN SET WITH CAP NO. 6252
- IRON PIN FOUND
- ▲ P.K. NAIL SET
- R.R. SPIKE FOUND

SW COR. OF NE QTR. SEC. 6

Bearings are from an assumed meridian and are for the purpose of angular measurement only.



493.3'

N 88° 30' E
S. LINE NE QTR. SEC. 6

JOHN W. NAPIER, JR.
REG. SURVEYOR NO. 6252
10/21/91