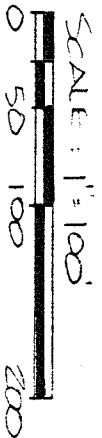
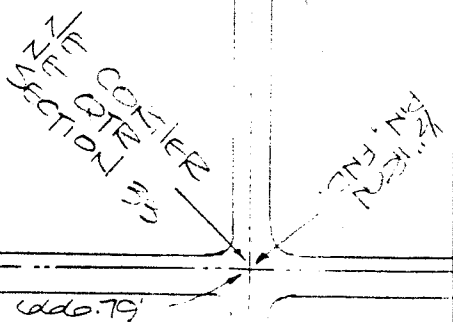



NORTH

BRANDS ARE
BASED ON DEED
VOL. 517, P. 431



"R" Utilities Record Change



1. STALLED
3.446 A
VOL. 878, P. 545

MOVEN WIRE FENCE TREE ROW ?

COOK
VOL. 555 P. 542

EAST LINE
NE 1/4 SEC. 33

THE PLACE OF
BEGINNING
REF. 20.45'

674.11'
(R: 671')

(OSA
VOL. 362, P. 302)
(O11A
VOL. 251, P. 1)

500°00'00" W
173.56'

589°50'12" W
290.40'

R. + G. KUNTZ
1.0 A
VOL. 517, P. 434

(R: 205)

PUGH ROAD (TWP. HWY. 299)

EASTERDAY
1.0 A
VOL. 369, P. 473

R: 321.70'

N 00°55'20" W 321.59'

SUBVERTED FOR TRANSFER

COURTWARD

TO
SWAIN

3.94 ACRES


588°12'22" W 380.30'

MOVEN WIRE FENCE

J. + D. BARKER
2.588 A
VOL. 693, P. 57

500°39'43" E
149.90'

R: 150.0'



NEEDLEY CORNERS MARKED BY:

- IRON PIPE, FOUND
- PE SPIKES, SET
- IRON PINS, SET

IRON PINS SET ARE 5/8" PDS WITH
CORNERS STAMPED "S" SELLER, 6/29/09

SURVEY MAP FOR NEEDLEY TRANSFER
CORNERIGHT - TO SWAIN

P. NE 1/4 SECTION 33, T33R17
MIFELIN TOWNSHIP
RICHLAND COUNTY, OHIO

DATE: FEB. 2, 2008 SCALE: 1" = 100'
DRAWN: N. BRUNN L. W. BRUNN

SURVEY BY: Douglas Brunner
REG. SURVEYOR # 6869
1/2 N. MAIN STREET
MANSFIELD, OHIO 44902
(419) 525-3444