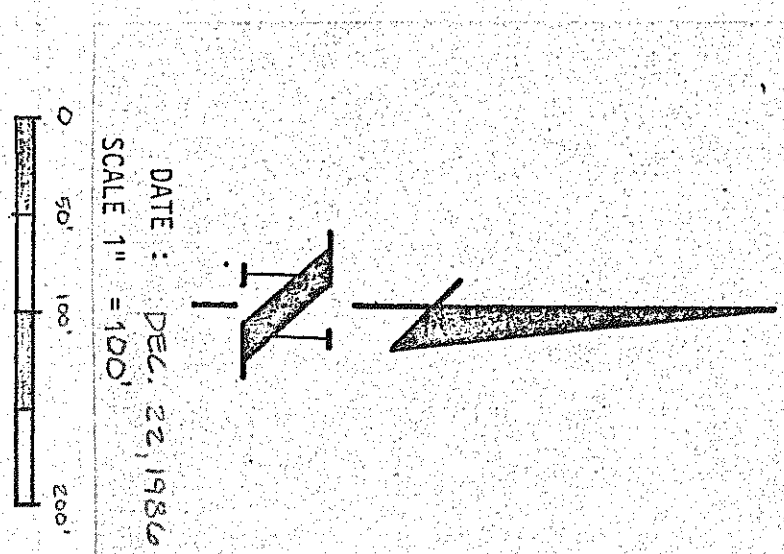



PLAT OF SURVEY OF
PART OF NORTHEAST QUARTER
SECTION 20, MIFFLIN TWP
RICHLAND COUNTY, OHIO



- LEGEND
- 1/2" DIAMETER STEEL BAR SET WITH CAP
 - BEARING COMPANY NAME
 - PAUL BOND SPIKE SET
 - D DEED DISTANCE
 - P PLAT DISTANCE
 - M MEASURED DISTANCE
 - C CALCULATED DISTANCE
 - TYPE FO

DATE : DEC. 22, 1984
SCALE 1" = 100'



ALL DISTANCES ARE IN FEET AND DECIMALS THEREOF. BEARINGS ARE BASED ON AN ASSUMED MERIDIAN AND ARE USED FOR ANGULAR MEASUREMENTS ONLY.


David E. Seably, P.S. #7050

ANY INFORMATION OR DATA ON THIS DRAWING IS NOT INTENDED TO BE SUITABLE FOR REUSE BY ANY PERSON, FIRM OR CORPORATION OR ANY OTHERS ON EXTENSIONS OF THIS PROJECT OR FOR ANY USE ON ANY OTHER PROJECT. ANY REUSE WITHOUT WRITTEN VERIFICATION AND ADAPTATION BY THE ENGINEER, ARCHITECT OR SURVEYOR FOR THE SPECIFIC PURPOSE INTENDED WILL BE AT THE USER'S SOLE RISK AND WITHOUT LIABILITY OR LEGAL EXPOSURE TO THE ENGINEER, ARCHITECT OR SURVEYOR.

EXISTING DRAWN BY	PROPOSED DRAWN BY	REVISIONS
CHECKED BY	CHECKED BY	
APPROVED BY	APPROVED BY	

SURVEY WITHIN NORTHEAST QUARTER SECTION 20 MIFFLIN TWP, RICHLAND COUNTY, OHIO

POGEMEYER DESIGN GROUP, INC.
ENGINEERS ARCHITECTS PLANNERS
121 E. WOOSTER STREET BOWLING GREEN, OHIO 43402



JOB NUMBER	1
------------	---